

ALASKA RAILROAD CORPORATION



**TRACK
CHART**



BOOK NO.: _____ **ISSUED TO:** _____

REVISED
March 2010

THIS PAGE
INTENTIONALLY
LEFT BLANK

LEGEND

	BRIDGE- CONTAINS LOCATION OF BRIDGE AND COMPONENTS OF BRIDGE
	CULVERT- CONTAINS LOCATION AND SIZE OF CULVERT IN THE FORMAT "TYPE DIAMETER/LENGTHxQUANTITY"
	SHOWS THE DIRECTION OF THE FLOW THROUGH THE CULVERT OR BRIDGE
	TELEPHONE OVERHEAD LINE
	POWER OVERHEAD LINE
	AUTOMATIC WHISTLE WARNING SYSTEM
	DEFECT/Drag DETECTOR OF ? TYPE
	MONITORED DEFECT/Drag DETECTOR OF ? TYPE
	AEI DETECTOR
	FIBER OPTIC LINE
	CENTRALIZED TRAFFIC CONTROL ZONE
	DIRECT TRAFFIC CNTRL ZONE
	TRACK INTEGRITY
	MEASURED MILE INDICATOR
	SPEED ZONES WITH LIMITS
	SIDING SPEED ZONE
	SLIDE ZONE
	AT-GRADE CROSSING
	RR UNDER CROSSING
	RR OVER CROSSING
	HYRAIL SETOFF
	RAIL FLANGE LUBRICATOR (SHOWN FOR HISTORIAL REFERENCE)

	SAFE HOUSE (WHITTIER TUNNEL)
	ABSOLUTE/ INTERMEDIATE
	D SIGNAL
	MONITORED SWITCH
	AVALANCHE DETECTOR
	AT-GRADE CROSSING SIGNAL, CANTILEVER
	AT-GRADE CROSSING SIGNAL, FLASHING LIGHTS WITH GATE
	AT-GRADE CROSSING SIGNAL, FLASHING LIGHTS
	DERAIL POINT & DISTANCE
	UN-CONTROLLED TRACK
	CONTROLLED TRACK
	5-LETTER MAPPED TRACK DESIGNATION
	OUT OF SERVICE POINT

ABBREVIATIONS

AEI - AUTOMATIC EQUIPMENT IDENTIFICATION
AVE - AVENUE
BLC - BLOCK
BLVD - BOULEVARD
BR - BRIDGE
CBD - CONCRETE BALLAST DECK
CMP - CORRUGATED METAL PIPE
CONC - CONCRETE
CR - CREEK
CTC - CENTRALIZED TRAFFIC CONTROL
CUL - CULVERT
DD - DEFECT/Drag
DG - DECK GIRDER
DGBD - DECK GIRDER BALLAST DECK
DR - DRIVE
DT - DECK TRUSS
DTBD - DECK TRUSS BALLAST DECK
DTC - DIRECT TRAFFIC CONTROL
E - EAST
EDT - END OF TRACK
FRT - FREIGHT
GDR - GIRDER
HWY - HIGHWAY
IB - I BEAM
IBBD - I BEAM BALLAST DECK
IP - IRON PIPE
MLTPLT - MULTI-PLATE
MP - MILEPOST
MPH - MILES PER HOUR
N - NORTH
PASS - PASSENGER
PT - PONY TRUSS
R - RIVER
RD - ROAD
RR - RAILROAD
S - SOUTH
SDG - SIDING
SZ - SLIDE ZONE
ST - STREET
SUBD - SUBDIVISION
TG - THRU GIRDER
TR - TRESTLE
TT - THRU TRUSS
W - WEST
WD - WOOD DECK
WILD - WHEEL IMPACT LOAD DETECTOR

DEGREE OF CURVATURE	SPEED (MPH)															RADIUS OF CURVE (FT)
	10	15	20	25	30	35	40	45	50	55	60	65	70	75	80	
0.50	0.00	0.00	0.00	0.00	0.00	0.00	0.00	0.00	0.00	0.00	0.00	1.00	1.00	1.00	1.00	11459.19
1.00	0.00	0.00	1.00	1.00	1.00	1.00	1.00	1.00	1.00	1.00	1.00	1.00	1.50	2.00	2.50	5729.65
1.50	1.00	1.00	1.00	1.00	1.00	1.00	1.00	1.00	1.00	1.25	2.00	2.50	3.25	4.00	4.75	3819.83
2.00	1.00	1.00	1.00	1.00	1.00	1.00	1.00	1.00	1.50	2.25	3.25	4.00				2864.93
2.50	1.00	1.00	1.00	1.00	1.00	1.00	1.00	1.75	2.50	3.50	4.50					2292.01
3.00	1.00	1.00	1.00	1.00	1.00	1.00	1.50	2.25	3.25	4.50						1910.08
3.50	1.00	1.00	1.00	1.00	1.00	1.00	2.00	3.00	4.25							1637.28
4.00	1.00	1.00	1.00	1.00	1.00	1.50	2.50	3.75								1432.69
4.50	1.00	1.00	1.00	1.00	1.00	2.00	3.25	4.50								1273.57
5.00	1.00	1.00	1.00	1.00	1.25	2.50	3.75									1146.28
5.50	1.00	1.00	1.00	1.00	1.50	2.75	4.25									1042.14
6.00	1.00	1.00	1.00	1.00	2.00	3.25	4.75									955.37
6.50	1.00	1.00	1.00	1.00	2.25	3.75										881.95
7.00	1.00	1.00	1.00	1.25	2.50	4.00										819.02
7.50	1.00	1.00	1.00	1.50	2.75	4.50										764.49
8.00	1.00	1.00	1.00	1.50	3.25											716.78
8.50	1.00	1.00	1.00	1.75	3.50											674.69
9.00	1.00	1.00	1.00	2.00	3.75											637.27
9.50	1.00	1.00	1.00	2.25	4.00											603.80
10.00	1.00	1.00	1.00	2.50	4.50											573.69
10.50	1.00	1.00	1.00	2.75	4.75											546.44
11.00	1.00	1.00	1.00	3.00												521.67
11.50	1.00	1.00	1.00	3.25												499.06
12.00	1.00	1.00	1.00	3.25												478.34
12.50	1.00	1.00	1.00	3.50												459.28
13.00	1.00	1.00	1.00	3.75												441.68
13.50	1.00	1.00	1.00	4.00												425.40
14.00	1.00	1.00	1.00	4.25												410.28
14.50	1.00	1.00	1.00	4.50												396.20
15.00	1.00	1.00	1.00													383.06

NOTES:

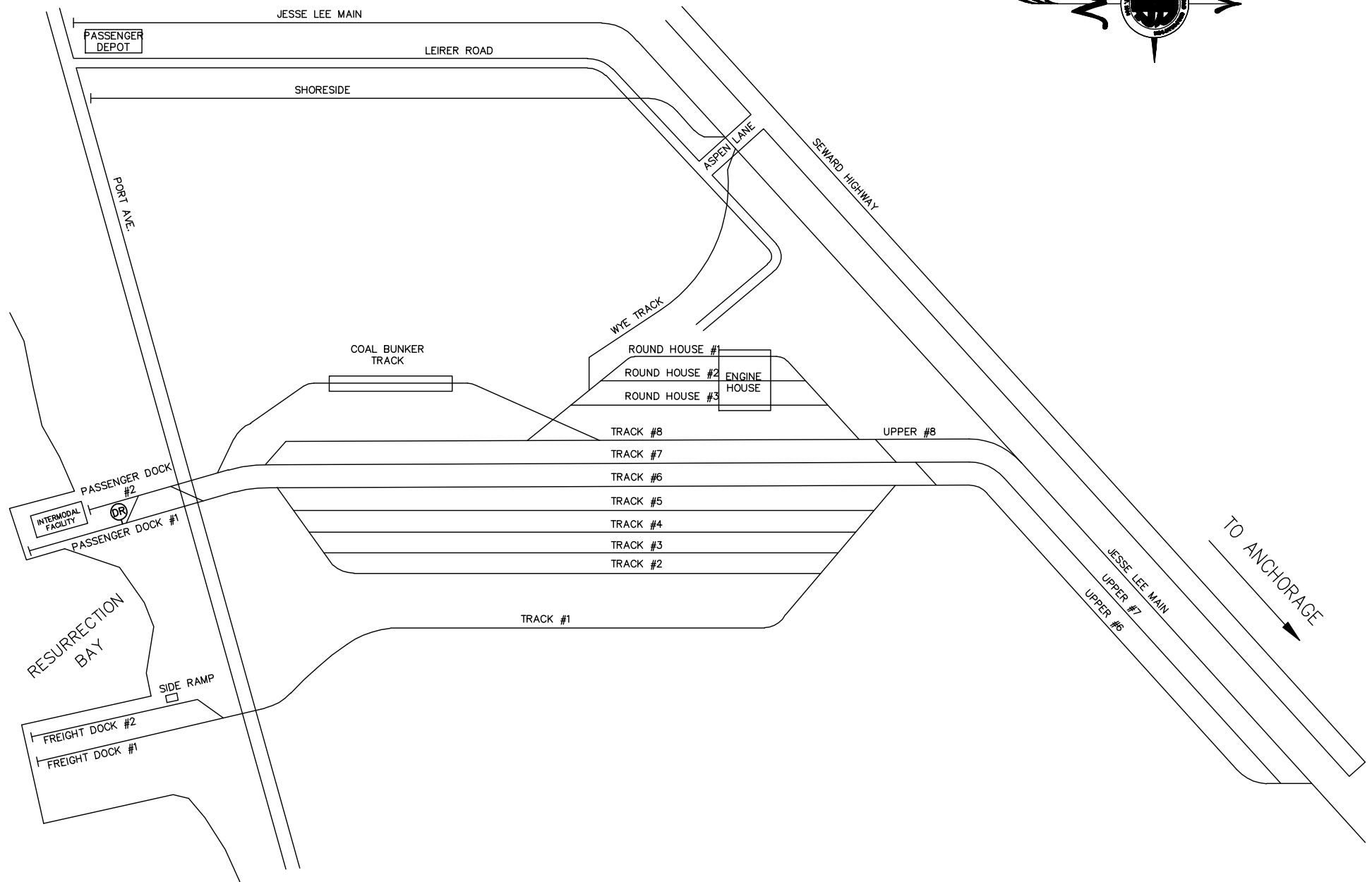

1. THIS TABLE IS CALCULATED WITH TWO INCHES UNDER THE EQUALIBRIUM EQUATION AND ROUNDED UP TO THE NEAREST QUARTER OF AN INCH.
2. NO SUPER ELEVATION GREATER THAN 5" SHALL BE USED WITHOUT AUTHORITY OF THE CHIEF ENGINEER.

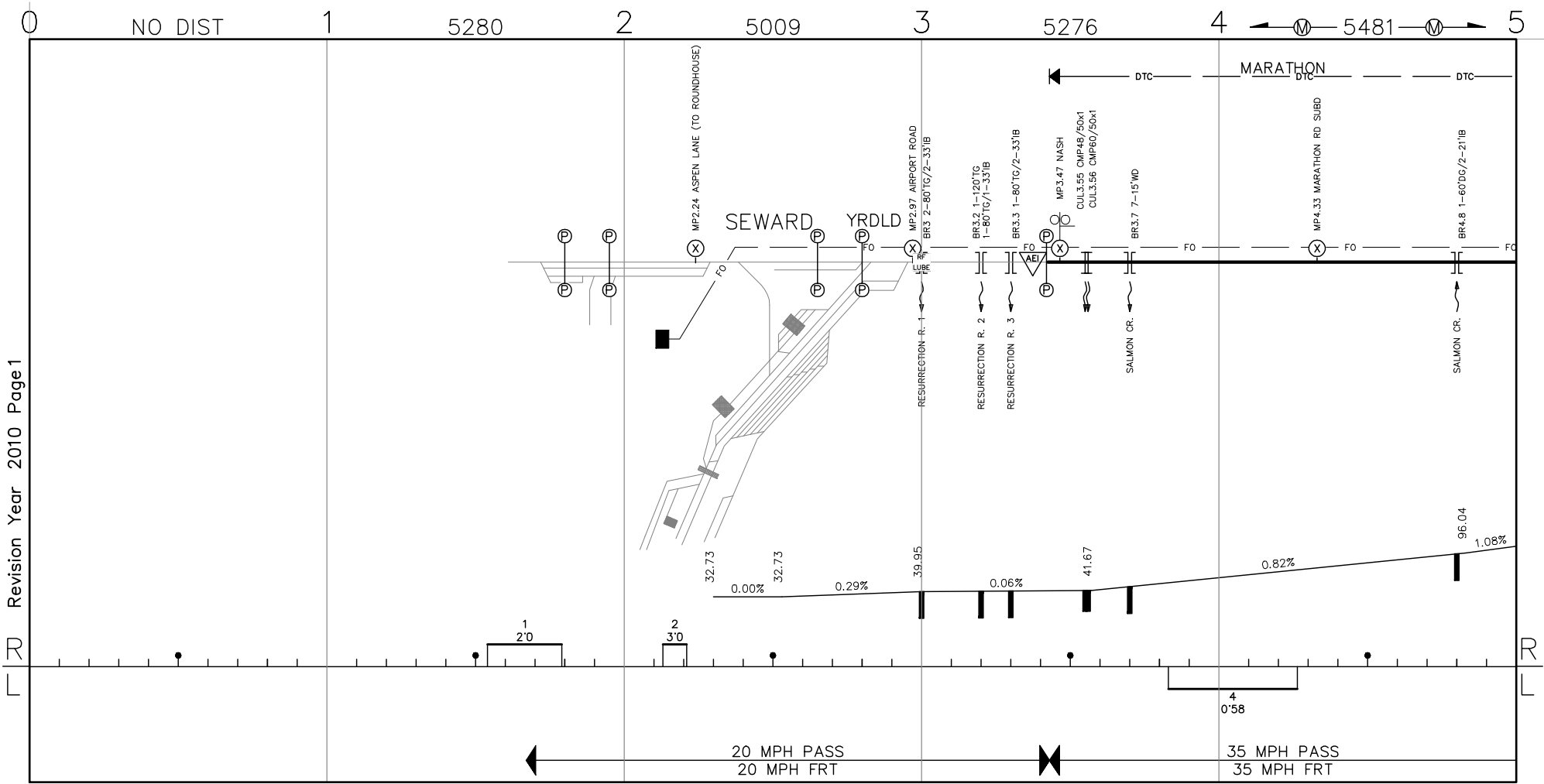
SPEED (MPH)	15	20	25	30	35	40	45	50	55	60	65	70	75	80
MINIMUM LENGTH IN (FT) FOR EACH INCH CHANGE IN ELEVATION	39	39	39	45	45	50	55	60	65	75	105	115	125	130

NOTES:

1. THESE ARE MINIMUM SUPER ELEVATION RUNOFF RATES
2. NEW CONSTRUCTION AND CURVES WITH SPEEDS GREATER THAN 60 MPH SHALL USE MORE CONSERVATIVE VALUES. CONTACT THE CHIEF ENGINEERS OFFICE FOR STANDARDS.

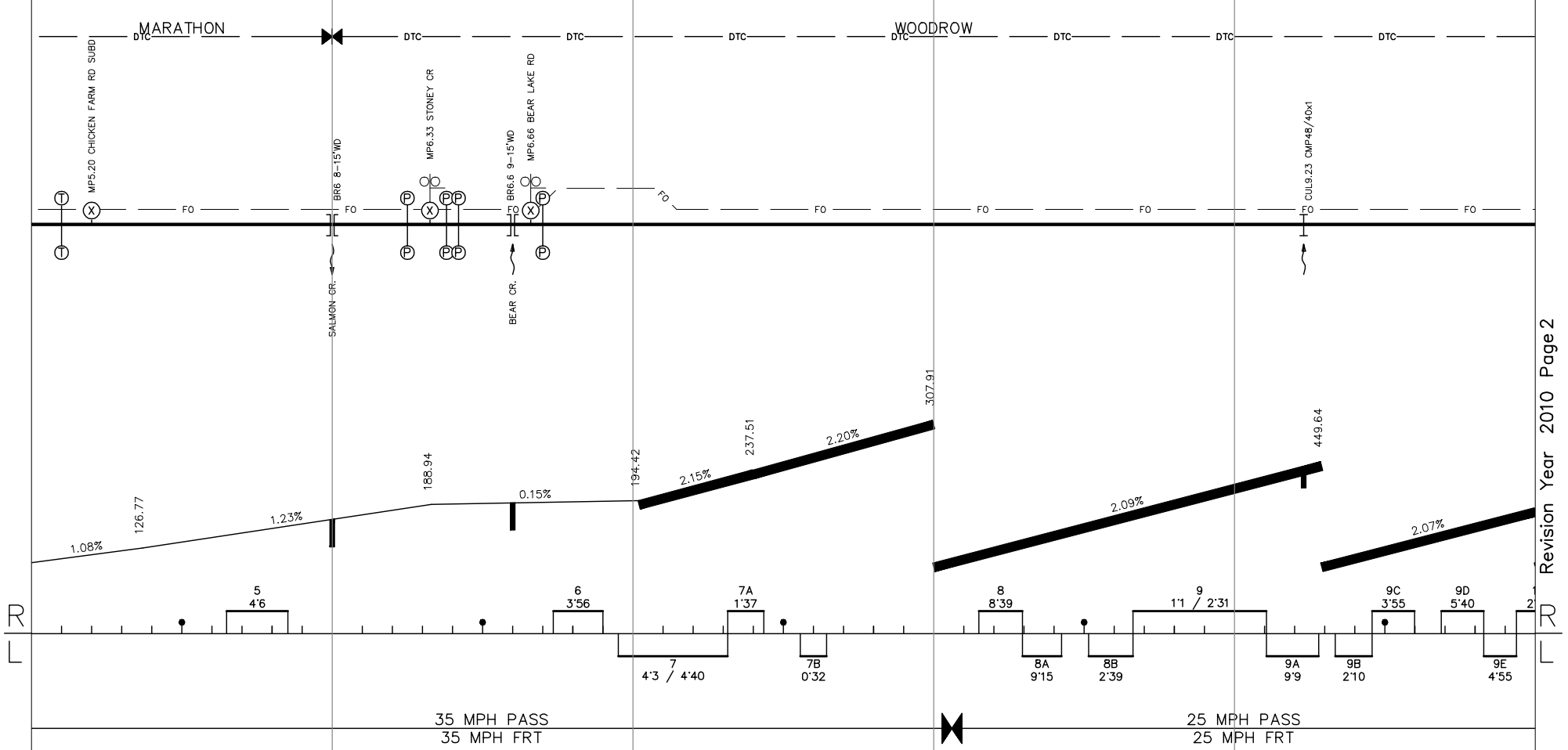
2010 SEWARD YARD TRACK MAP





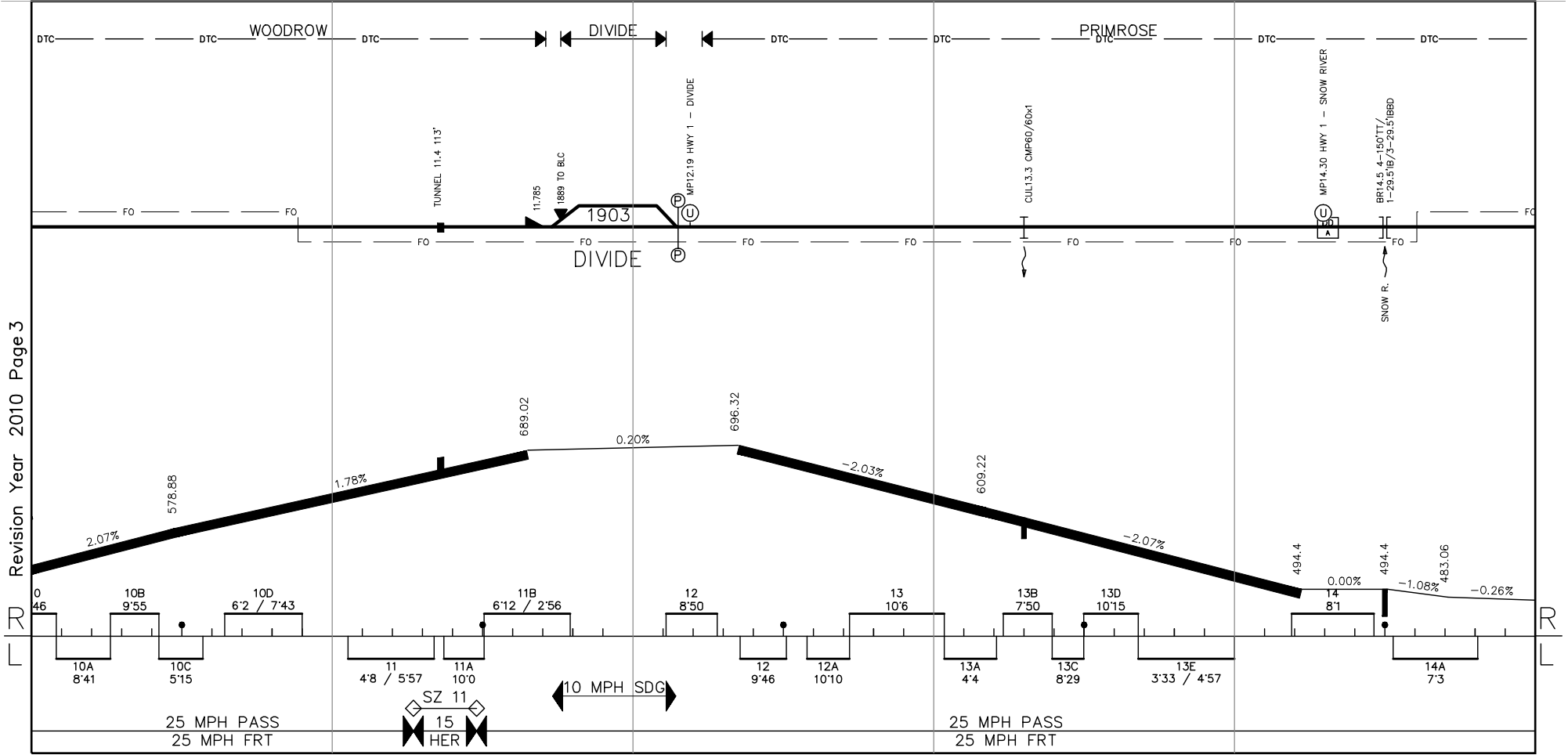
NOTES:

5 5445 6 5154 7 5080 8 5596 9 4887 10



NOTES:

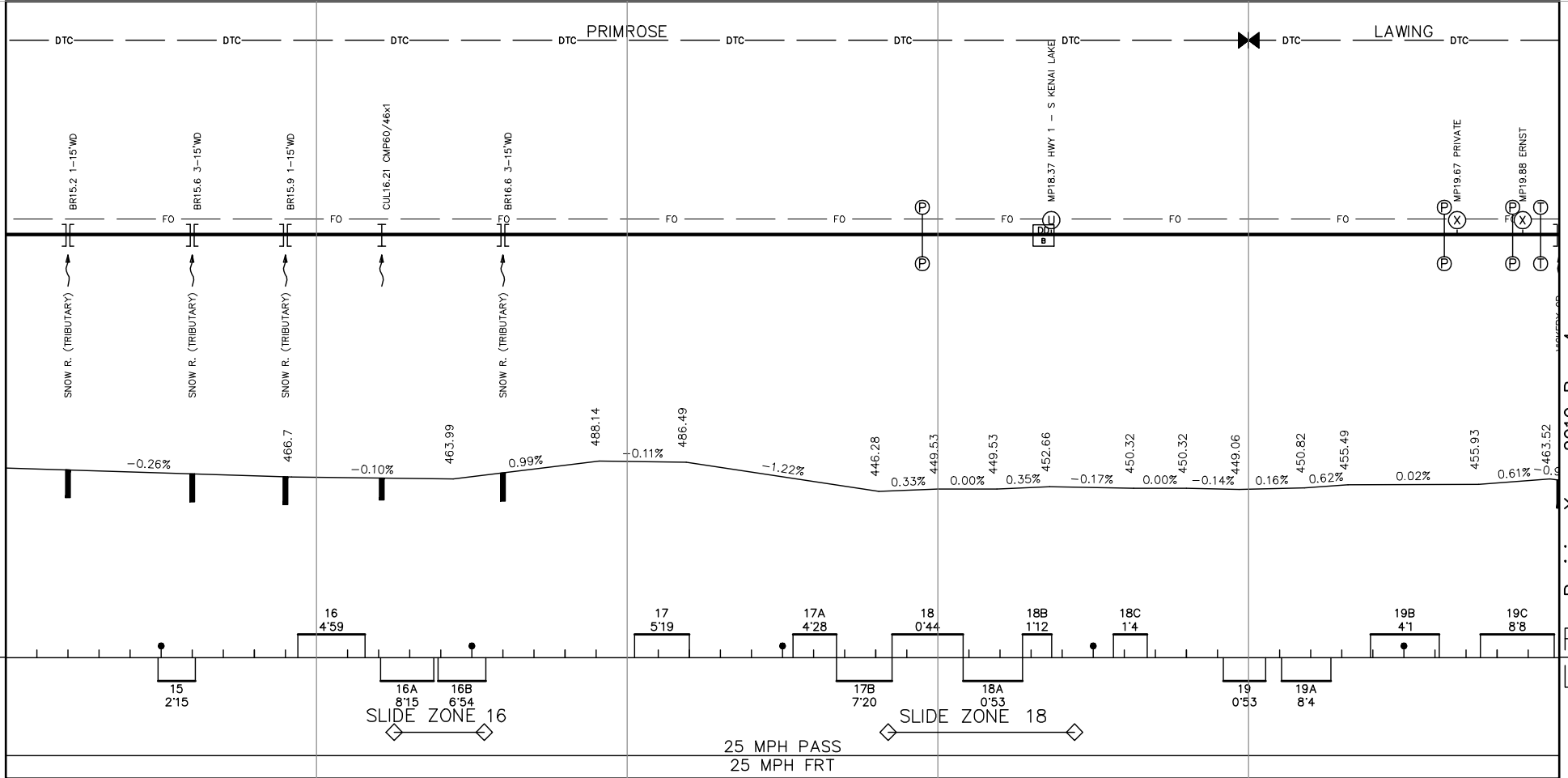
10 5285 11 5503 12 5006 13 5378 14 5211 15



NOTES:

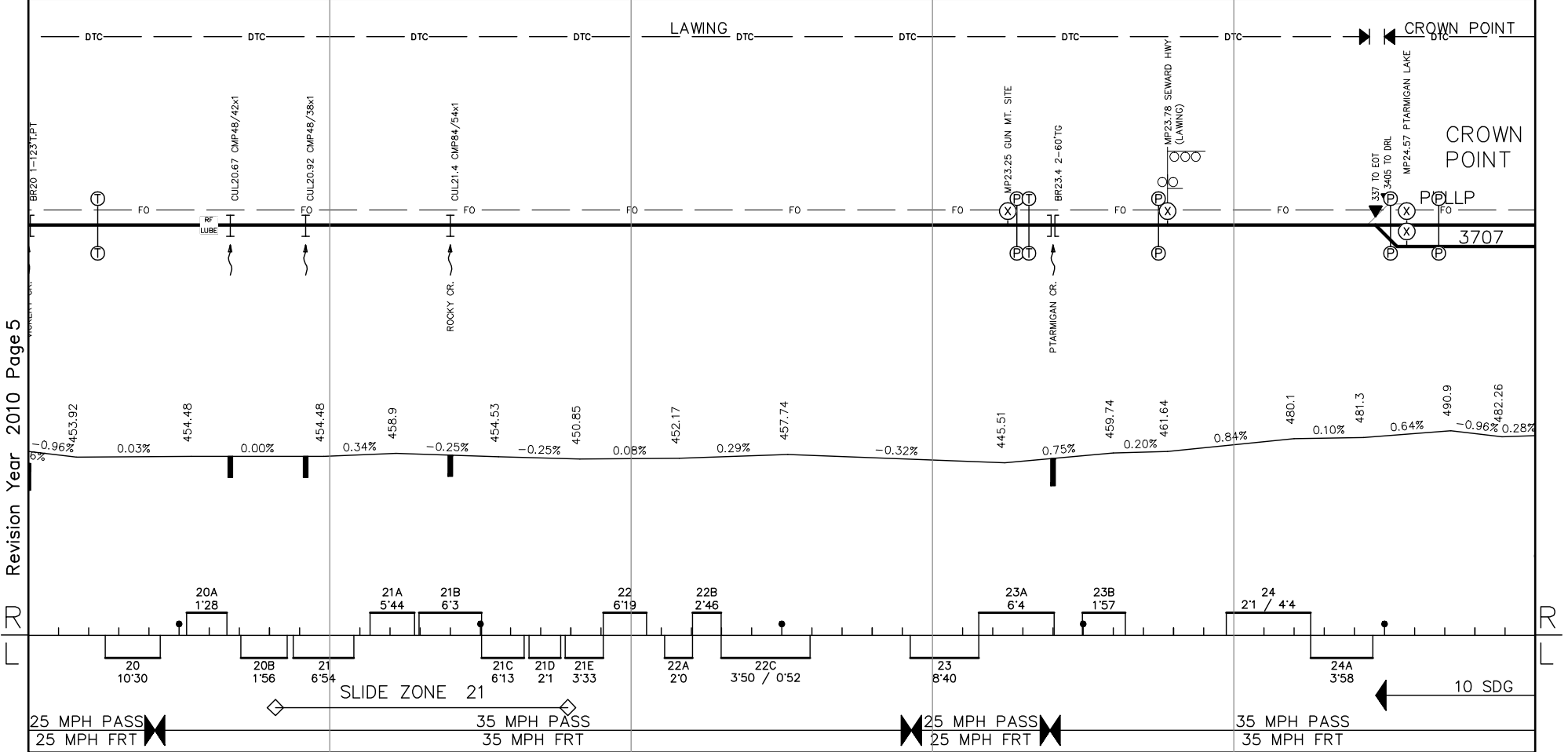
Revision Year 2010 Page 3

15 5553 16 5212 17 5285 18 5408 19 5237 20



NOTES:

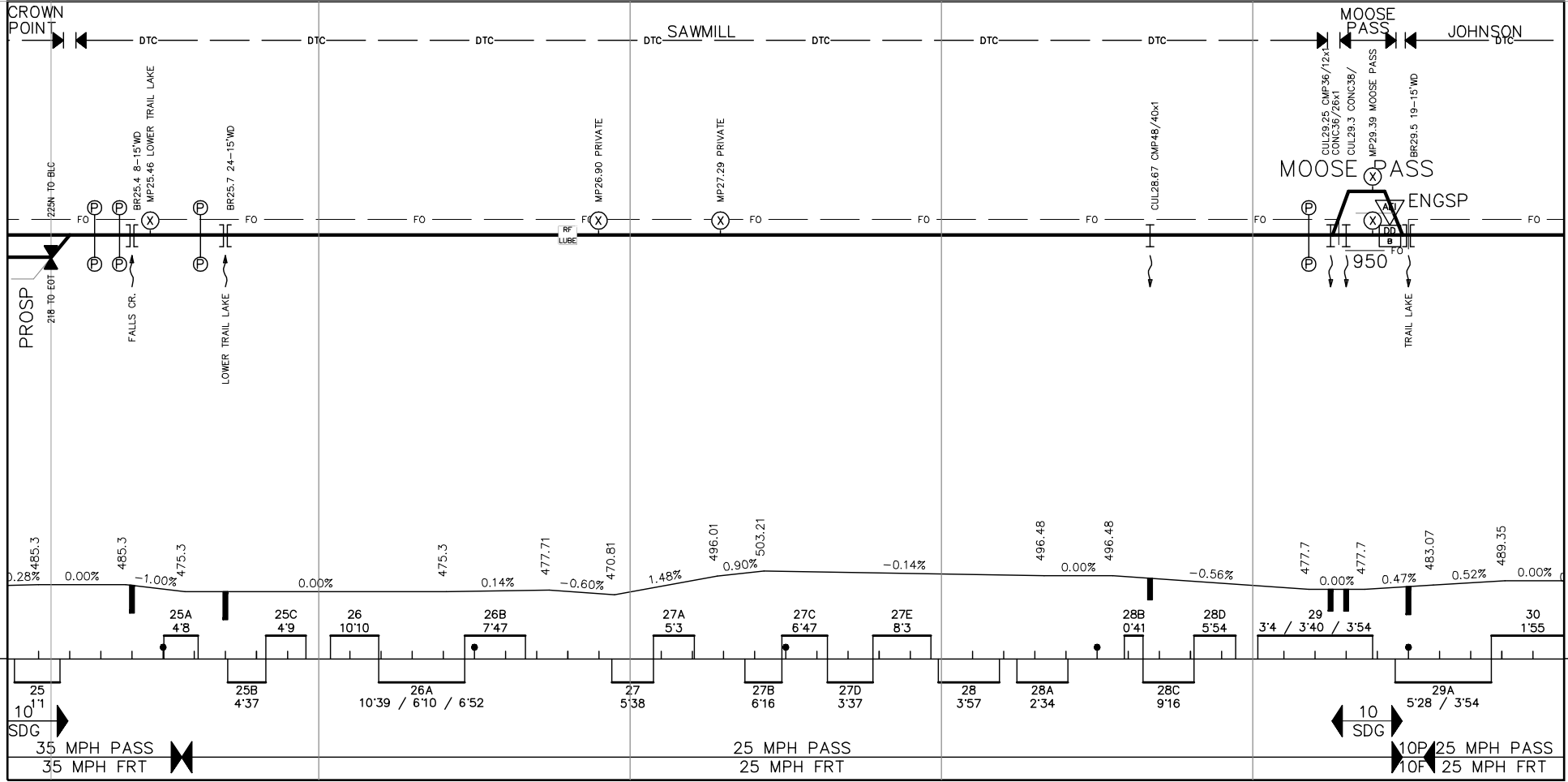
20 5268 21 5237 22 5280 23 5280 24 5234 25



Revision Year 2010 Page 5

NOTES:


25 6077 26 4451 27 5319 28 5011 29 5658 30



NOTES:

Revision Year 2010 Page 6

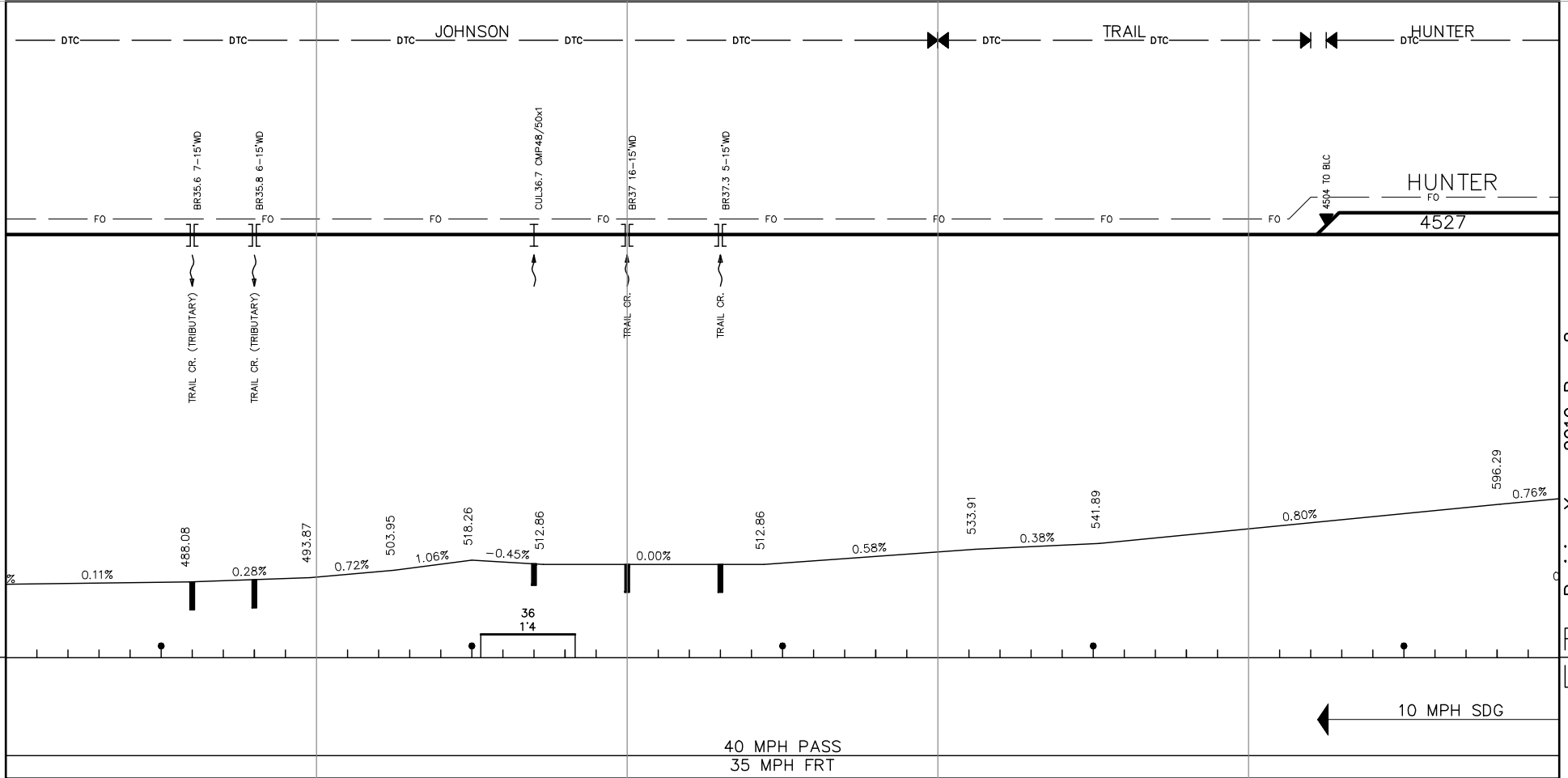
30 5182 31 5314 32 5008 33 6119 34 5026 35



NOTES:

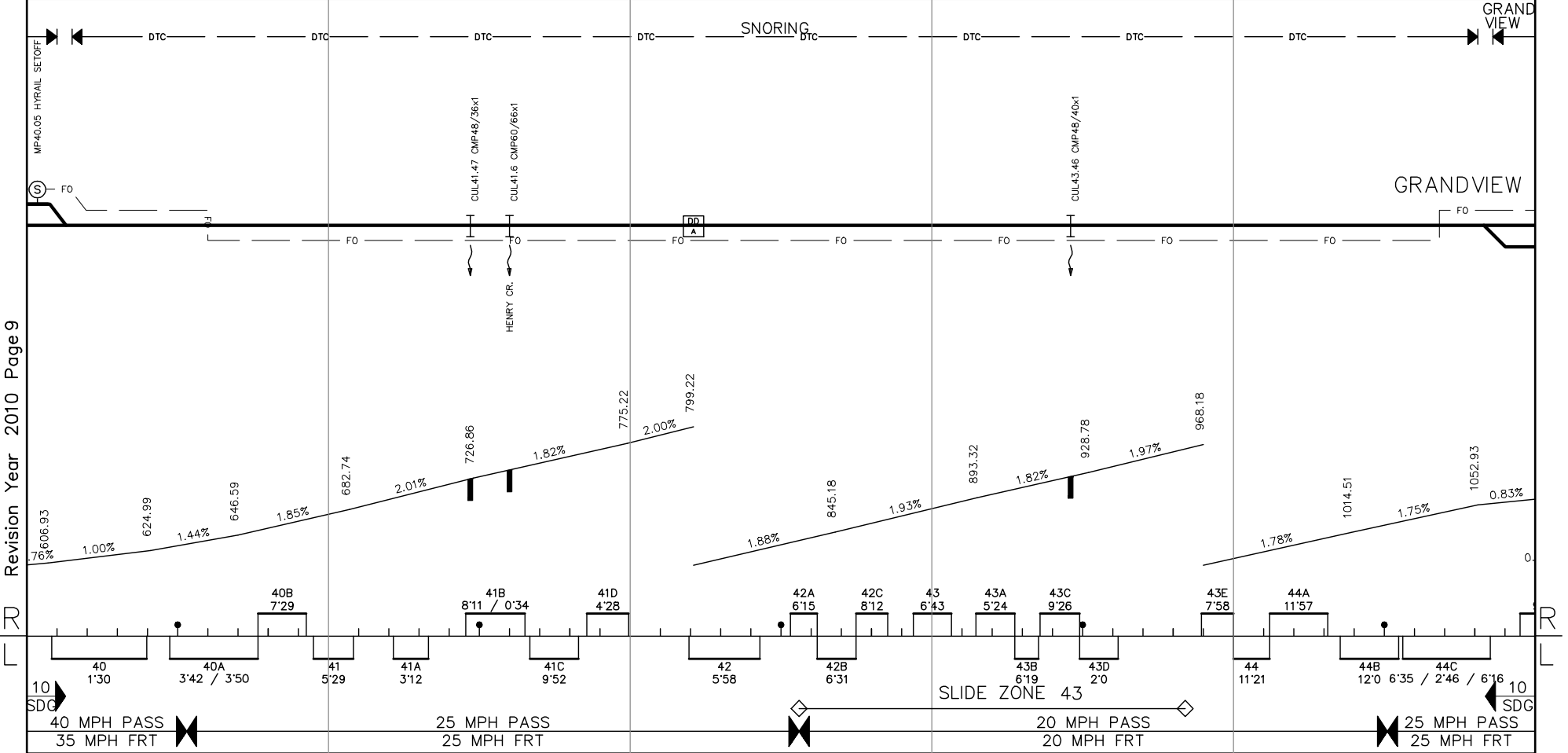
Revision Year 2010 Page 7

35 4920 36 5301 37 5240 38 5313 39 5360 40



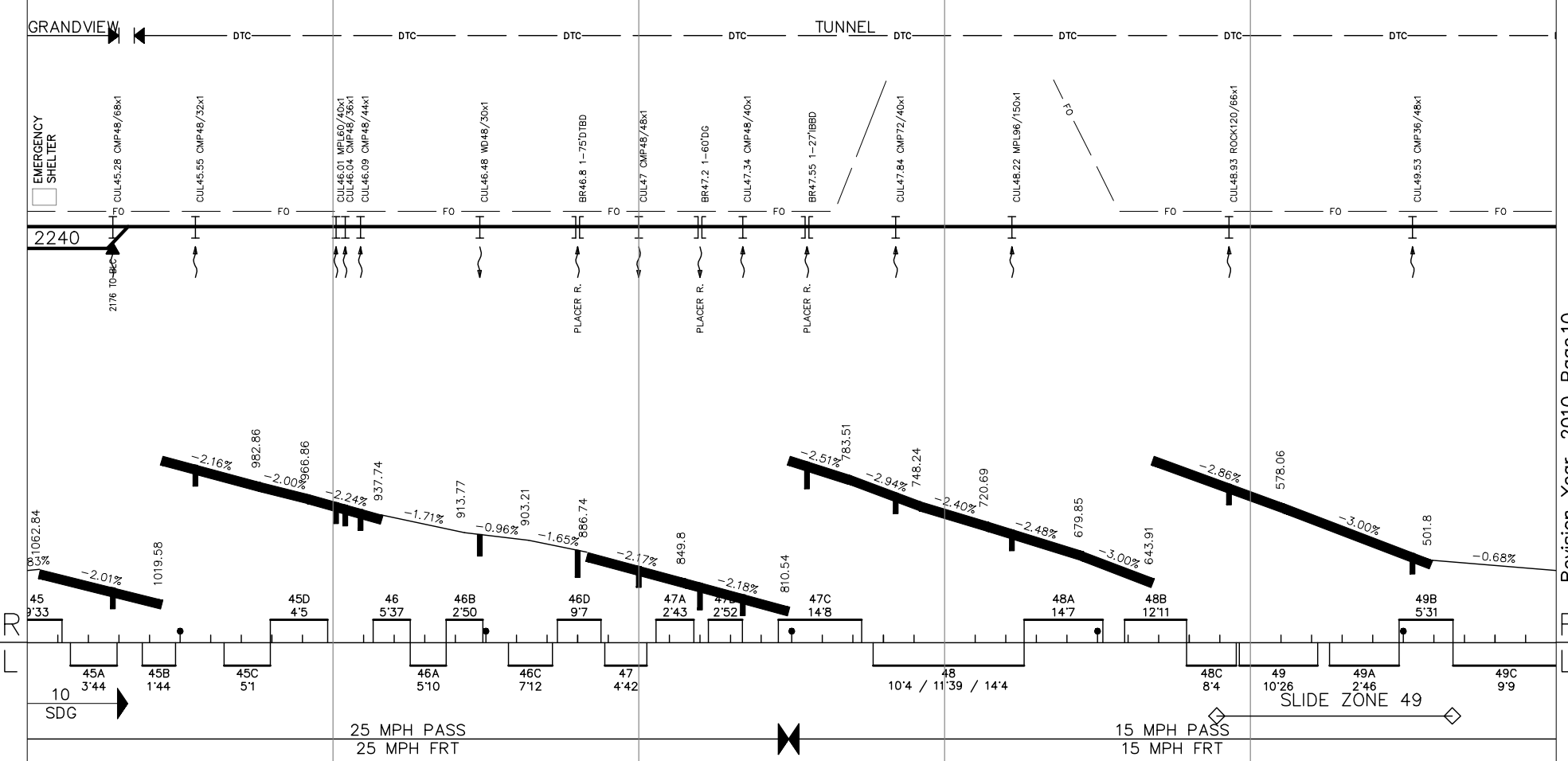
NOTES:

40 5226 41 5246 42 5277 43 5318 44 5259 45



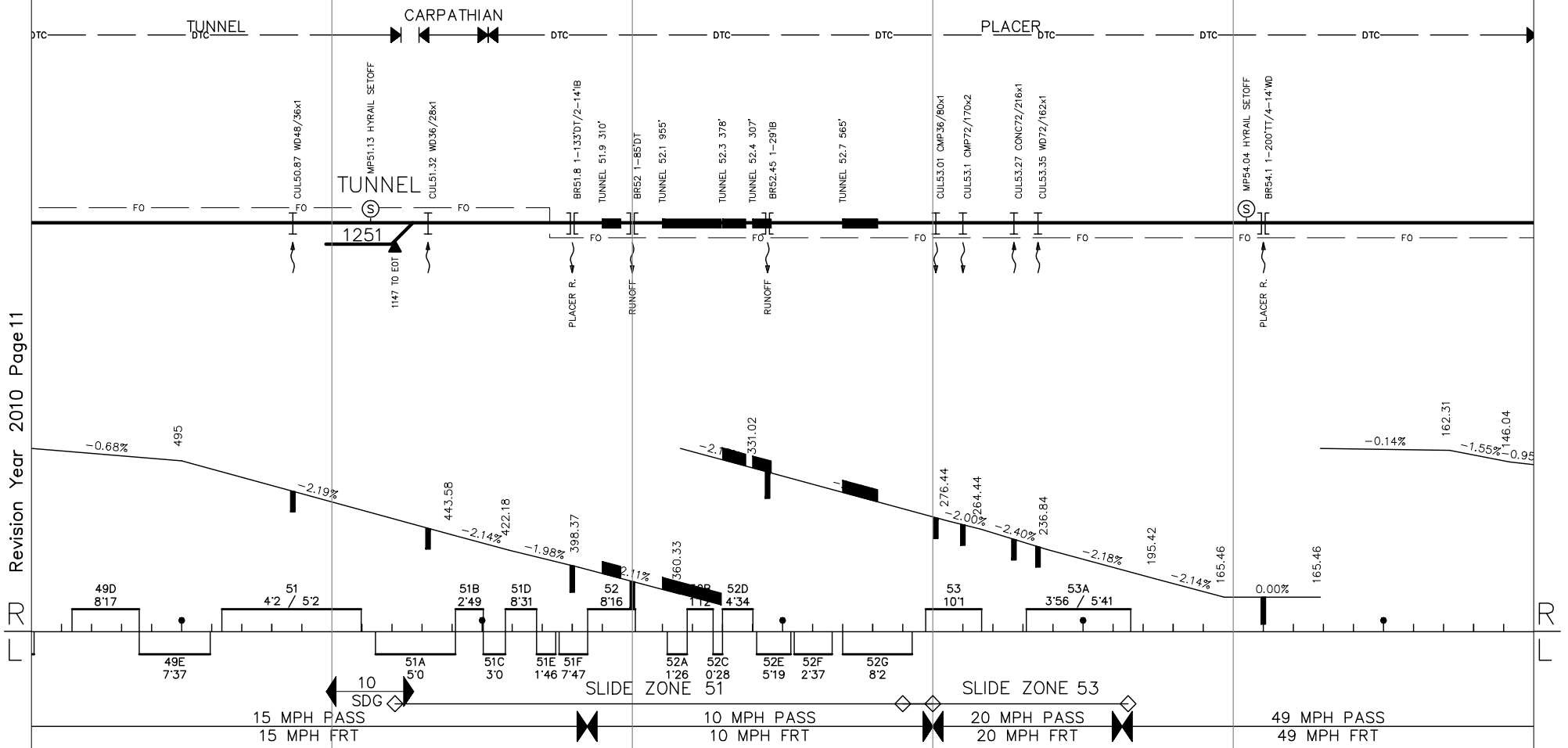
Revision Year 2010 Page 9

NOTES:



NOTES:

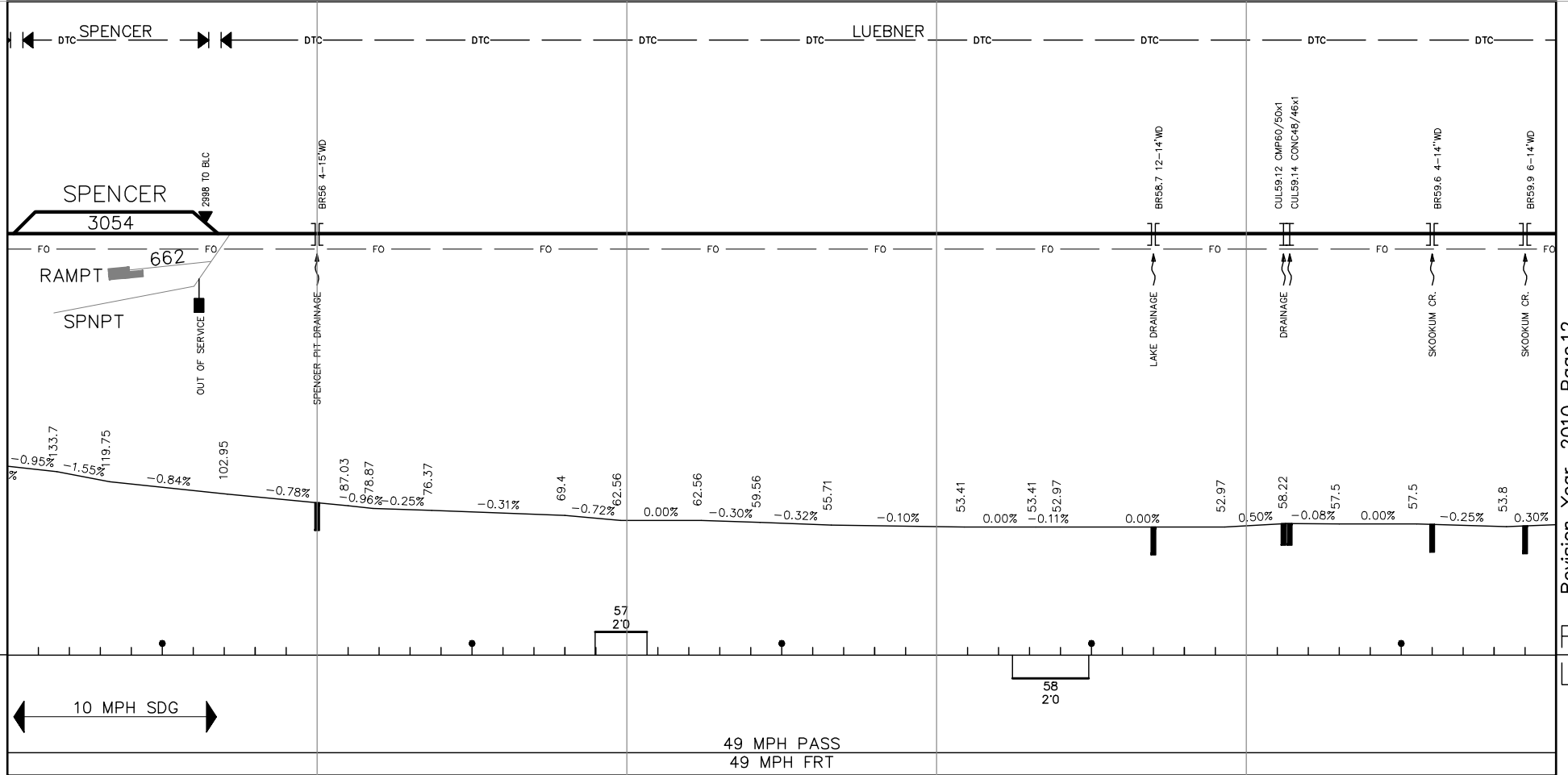
49.5 2572 51 4843 52 5074 53 5367 54 5580 55



Revision Year 2010 Page 11

NOTES:

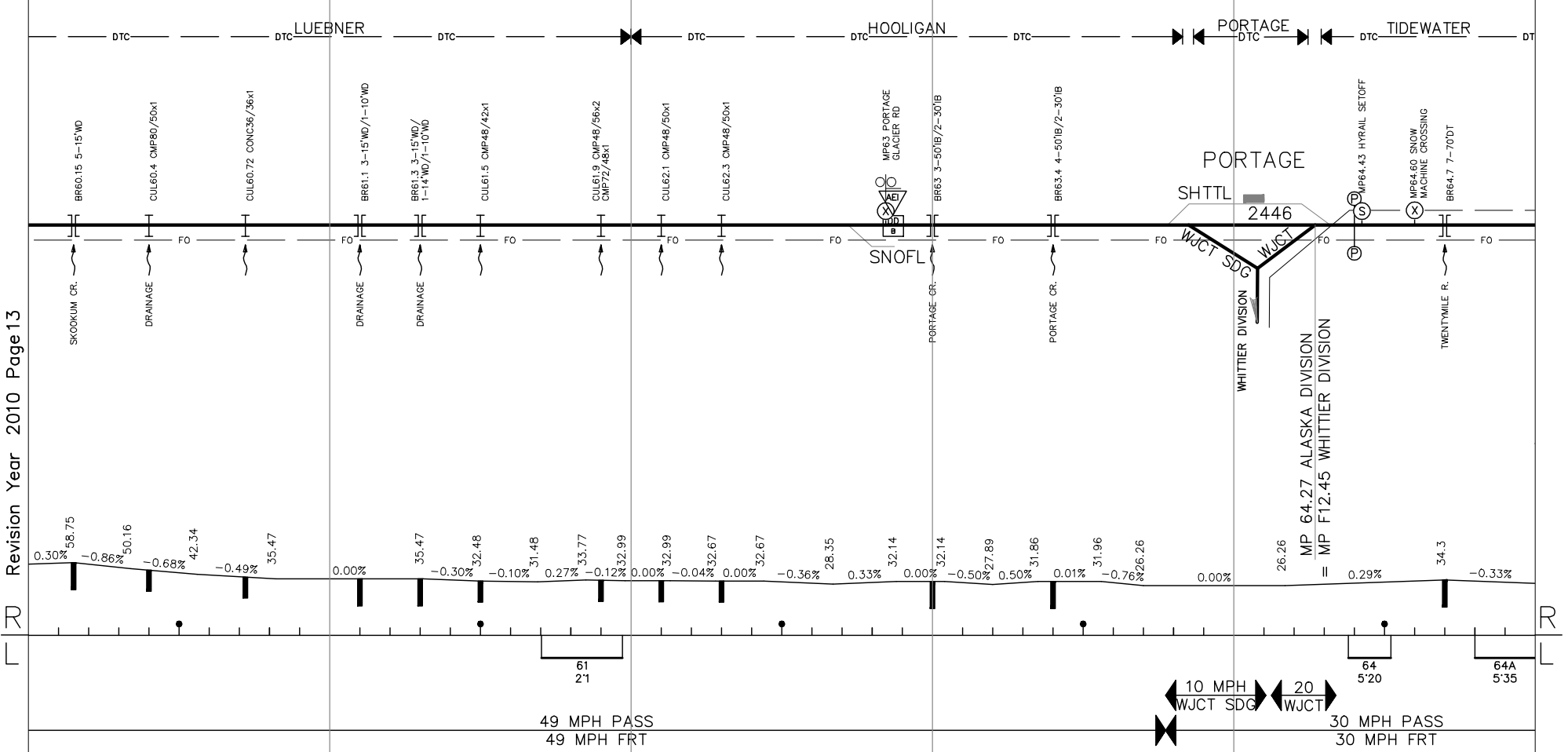
55 5153 56 5282 57 5309 58 5537 59 4875 60



Revision Year 2010 Page 12

NOTES:

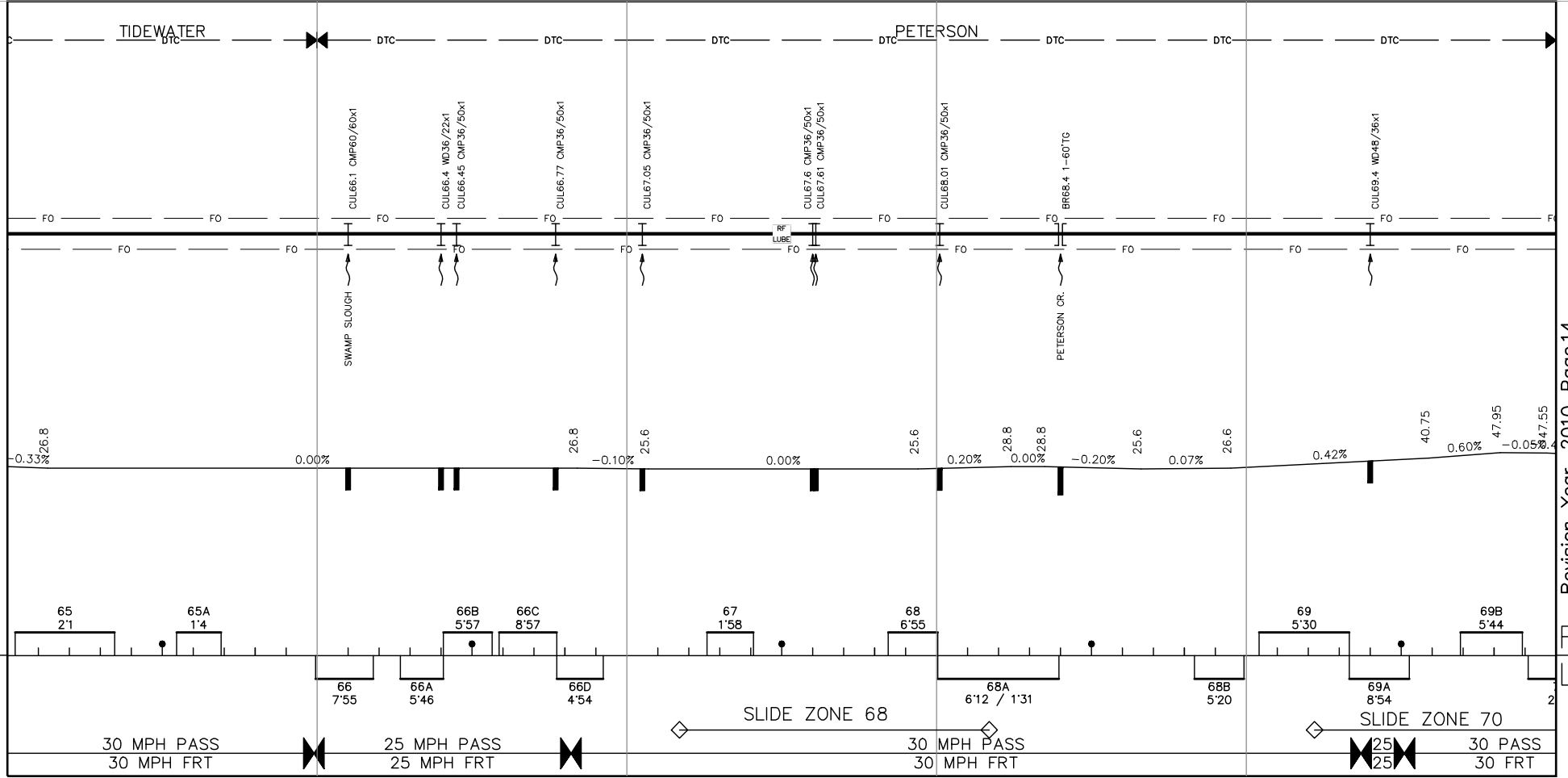
60 5319 61 5556 62 5215 63 5158 64 5090 65



NOTES:

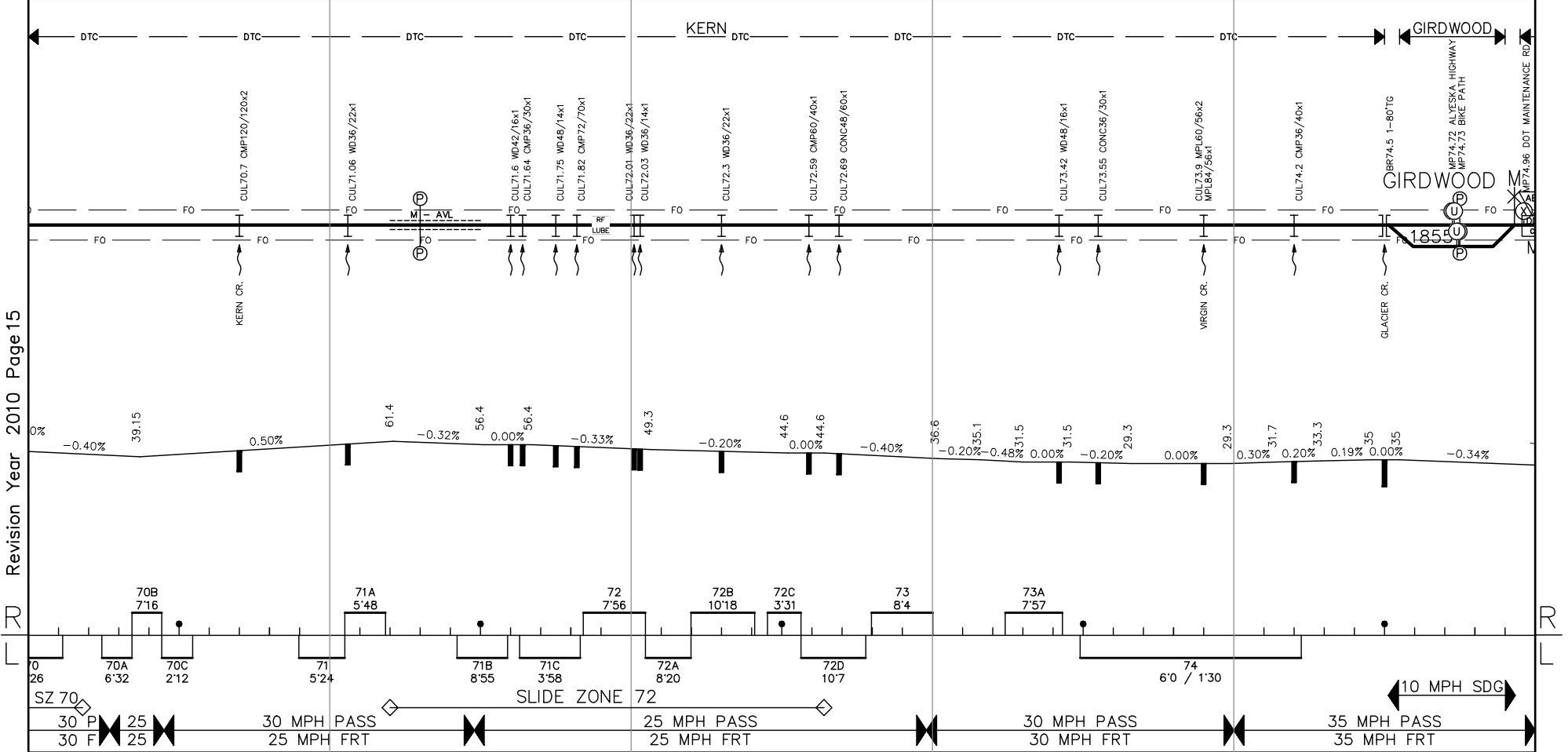
Revision Year 2010 Page 13

65 5522 66 5253 67 5294 68 4958 69 5563 70



NOTES:

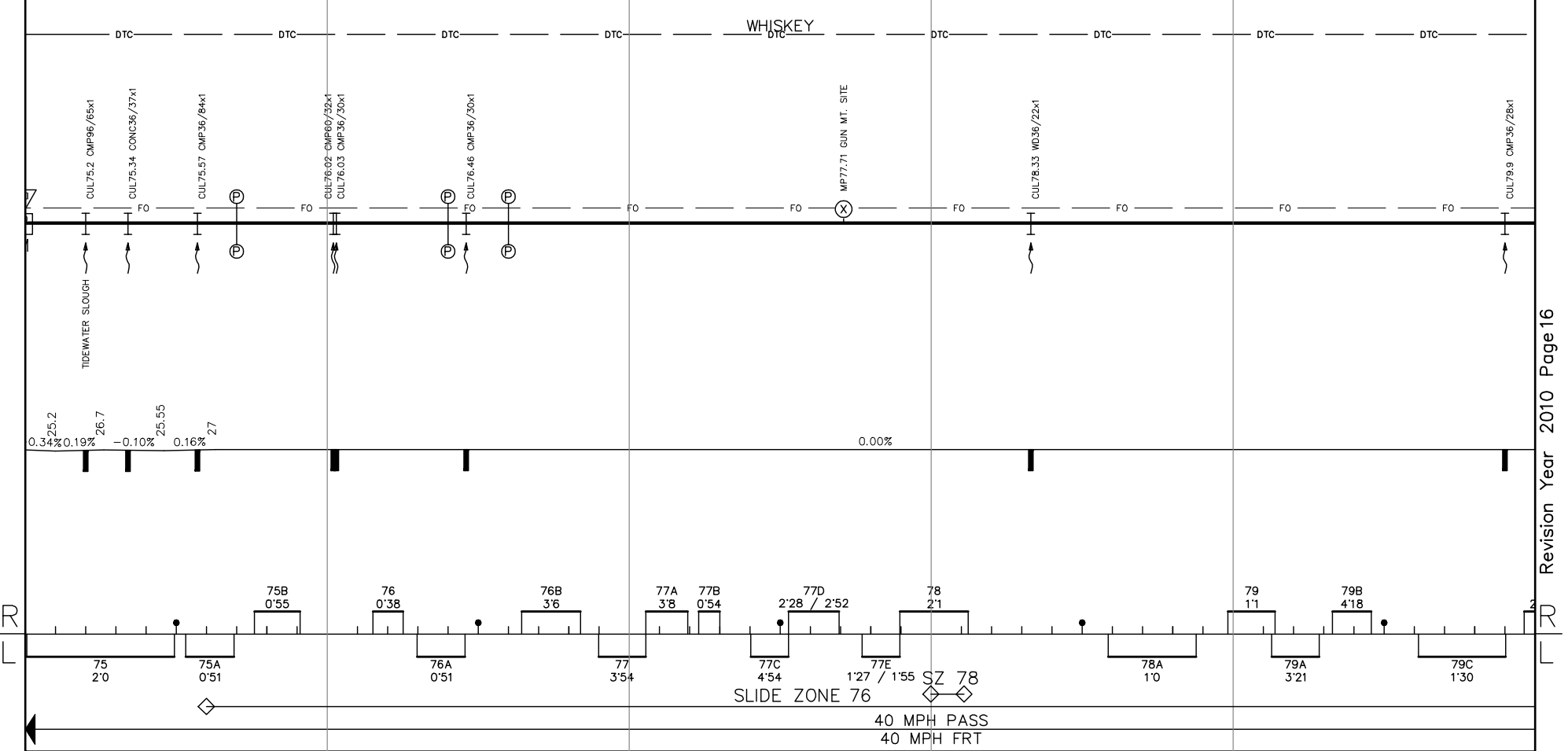
70 5234 71 5275 72 5260 73 5252 74 5338 75



NOTES:

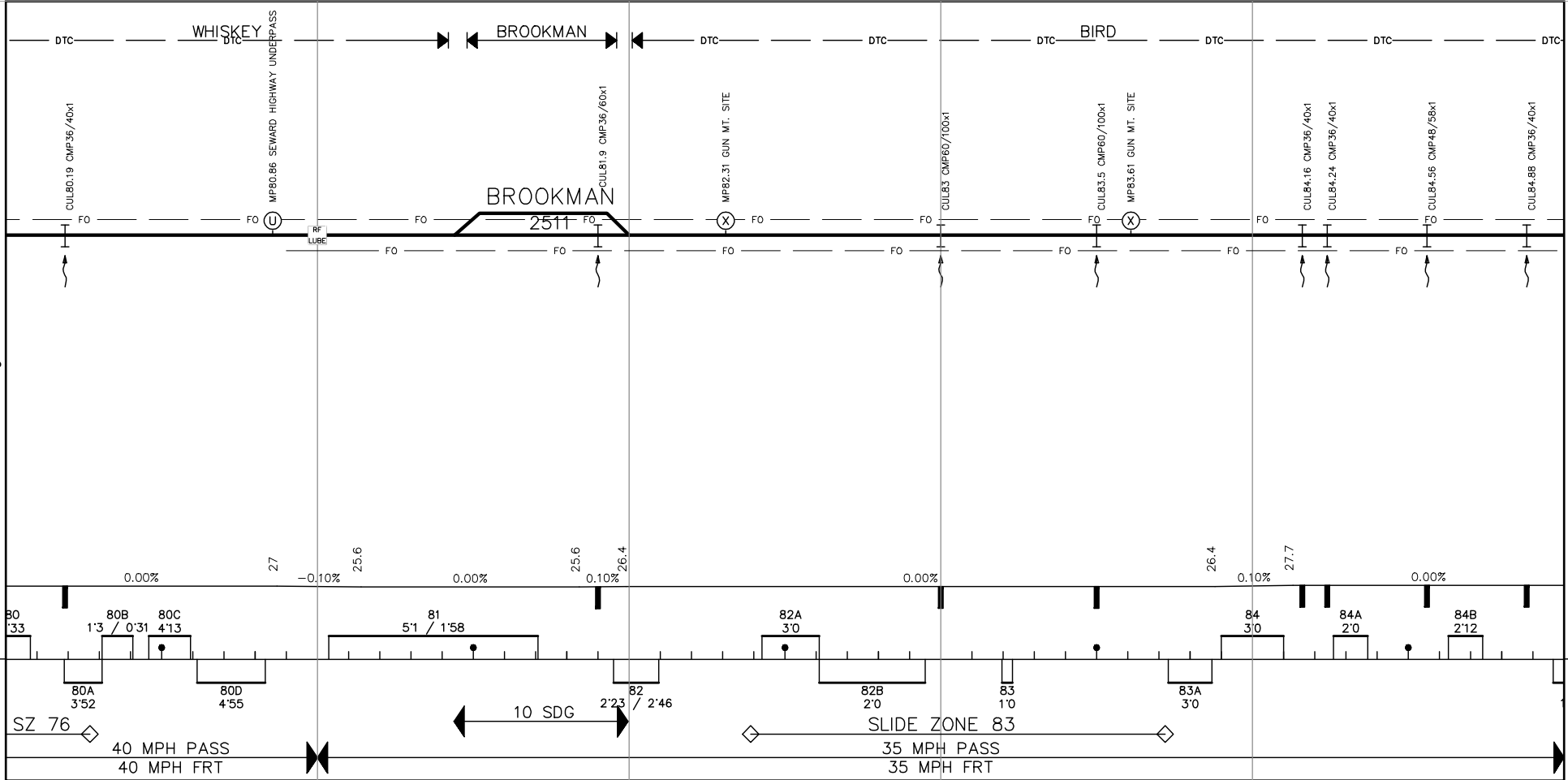
Revision Year 2010 Page 15

75 5430 76 5217 77 5138 78 4755 79 5282 80



NOTES:

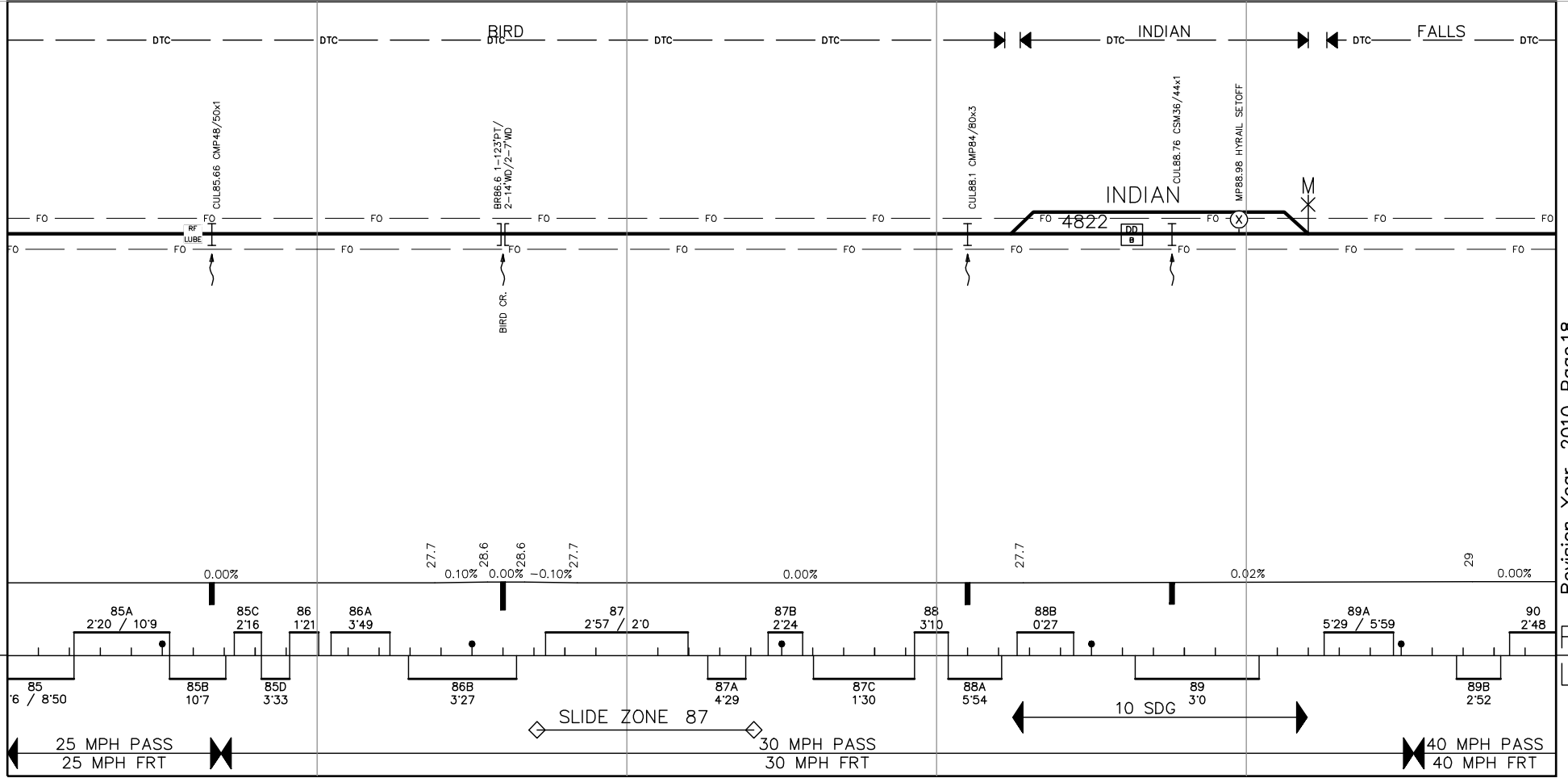
80 5197 81 5205 82 4937 83 5659 84 4960 85



Revision Year 2010 Page 17

NOTES:

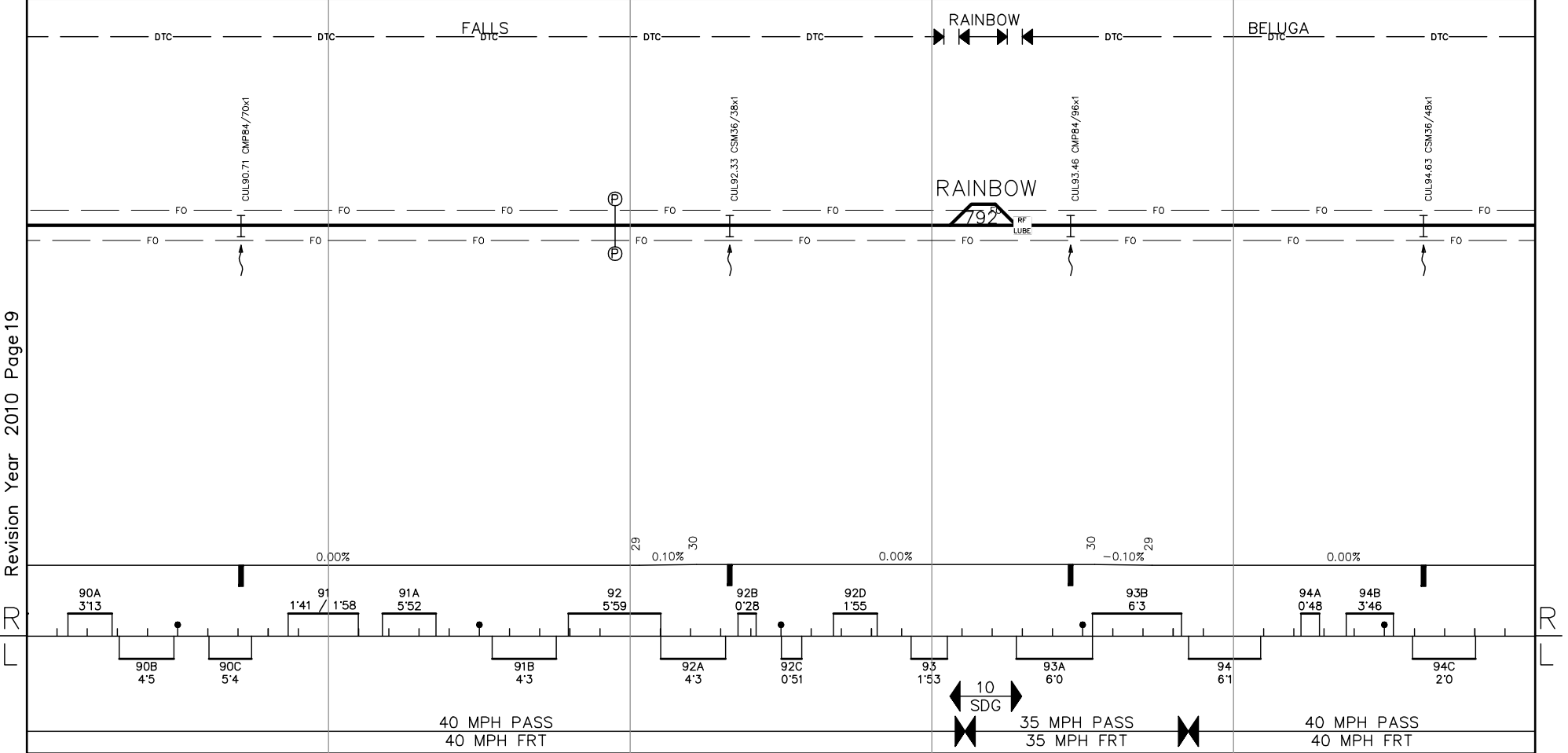
85 5503 86 4985 87 5445 88 5202 89 5272 90



Revision Year 2010 Page 18

NOTES:

90 5435 91 5260 92 5502 93 5110 94 5181 95



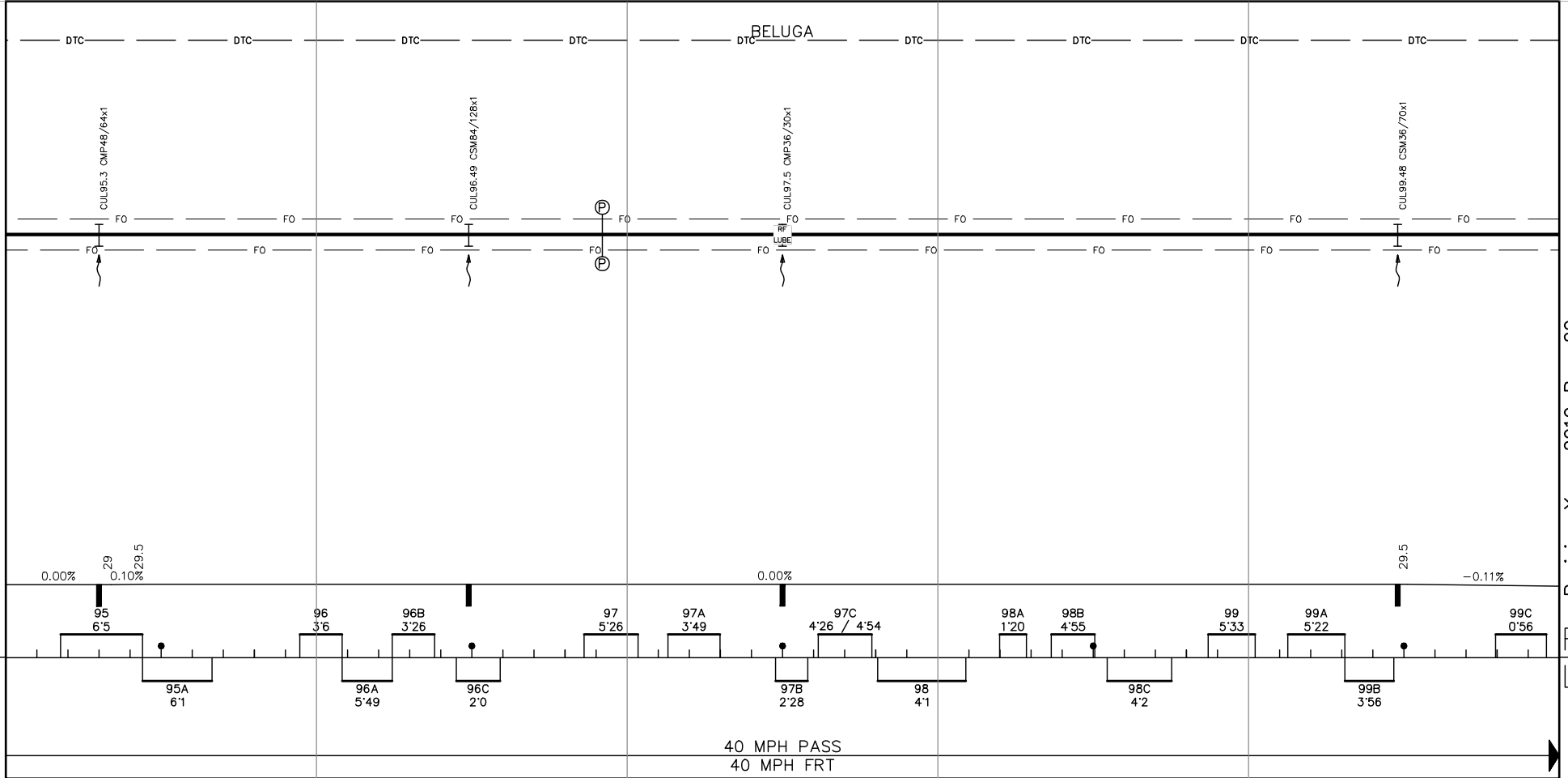
NOTES:

Revision Year 2010 Page 19

R

R

95 5302 96 5259 97 5296 98 5321 99 5174 100

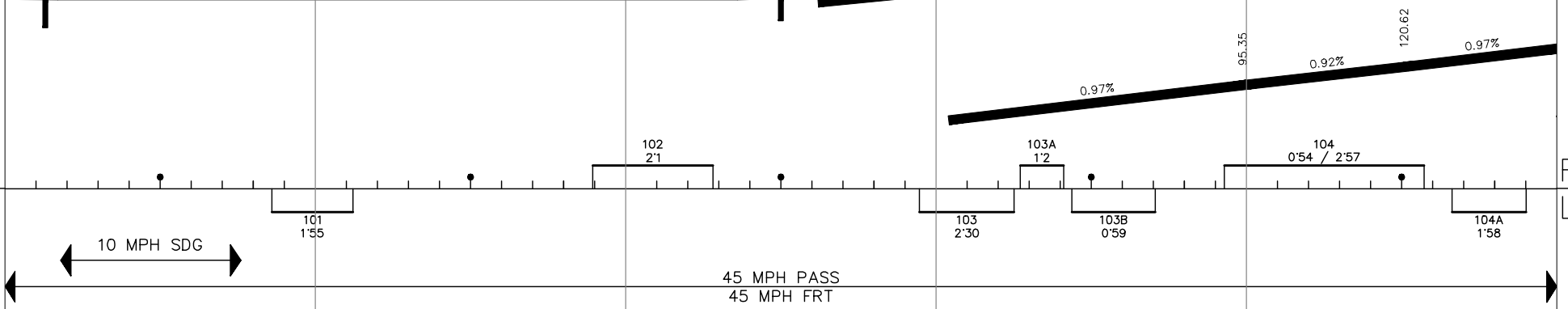
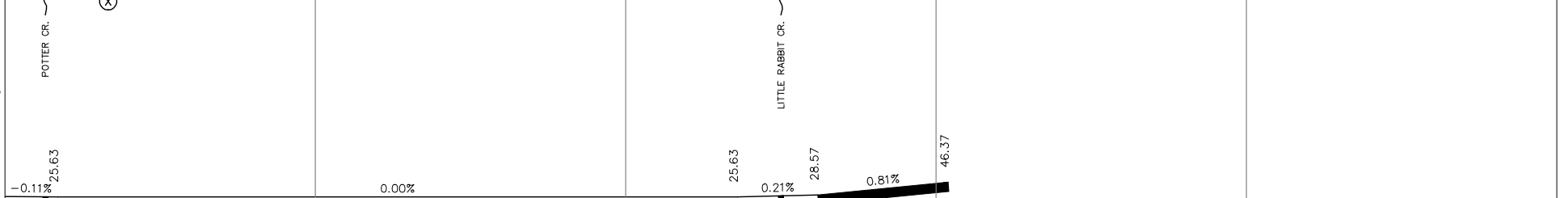
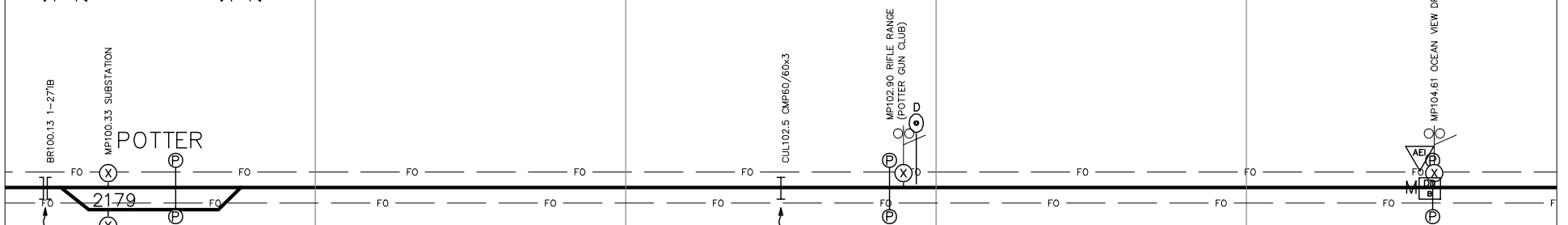


Revision Year 2010 Page 20

NOTES:

100 4383 101 5252 102 5171 103 5424 104 5232 105

BELUGA POTTER DTC DTC DTC DTC RABBIT DTC DTC DTC



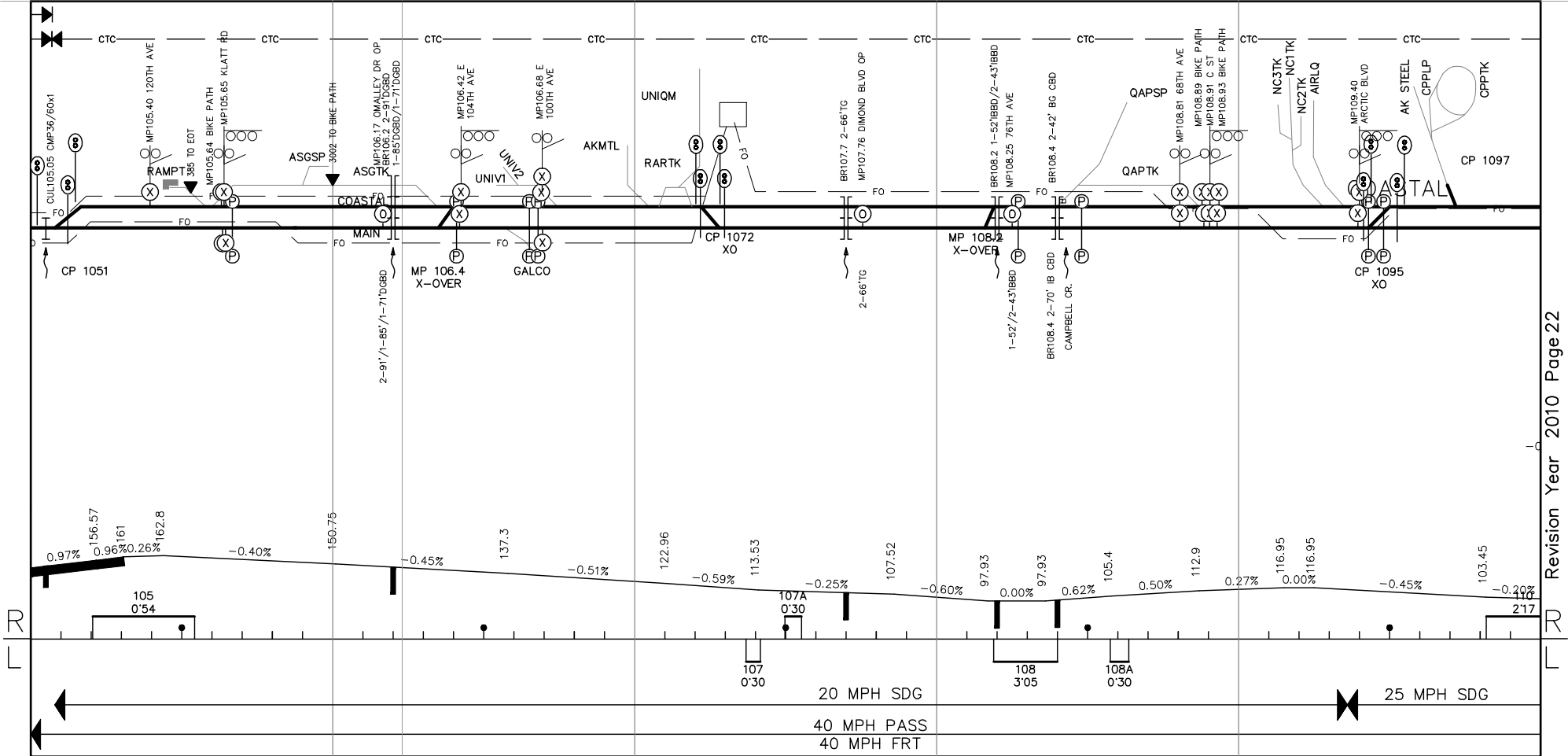
Revision Year 2010 Page 21

R

R

NOTES:

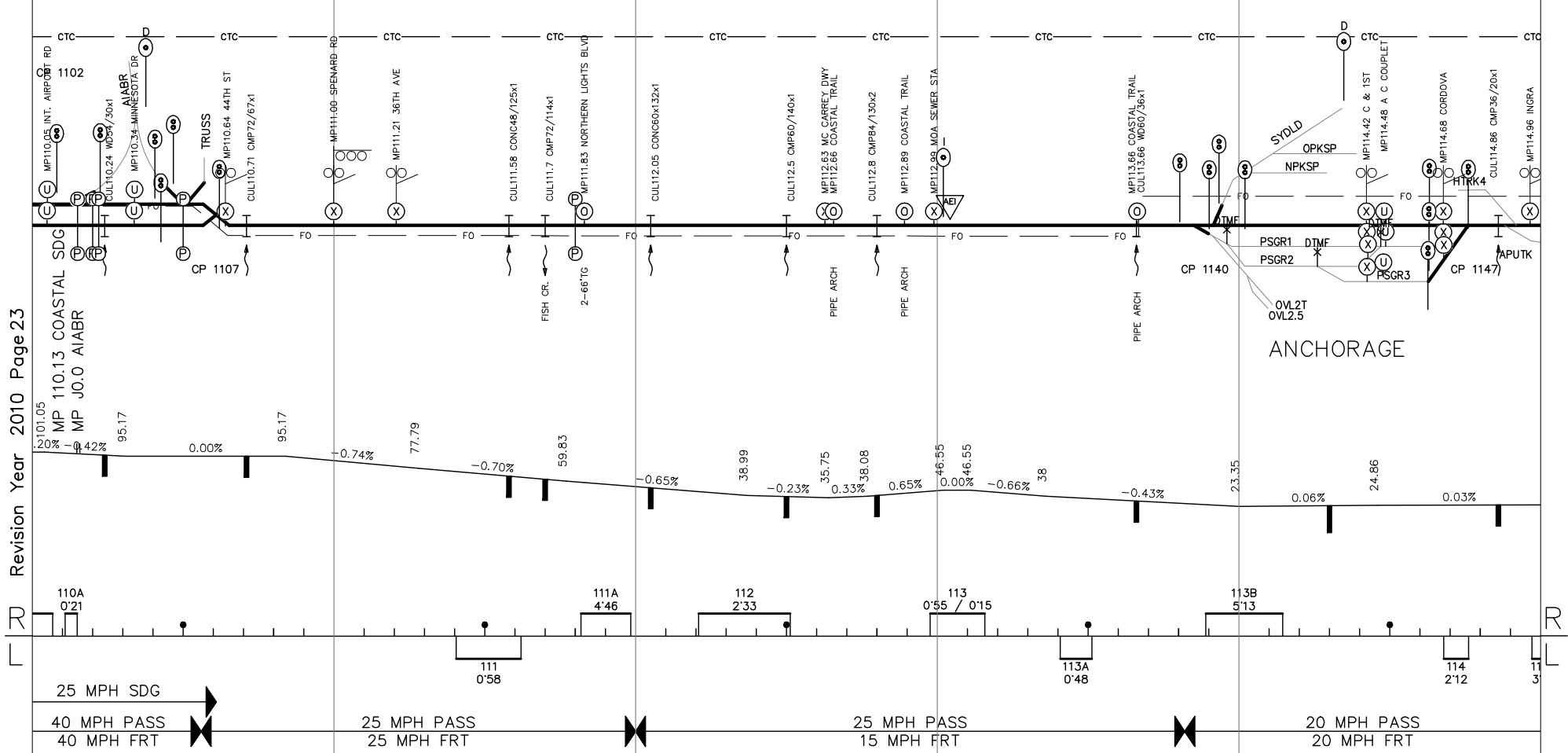
105 5295 106 5012 107 4860 108 5925 109 5430 110



NOTES:

THE MANUAL CROSS OVERS AT MP 106.4 AND MP 108.2 ARE PLANNED TO BE REMOVED SPRING OF 2010


110 5168 111 4715 112 5546 113 5280 114 5995 115



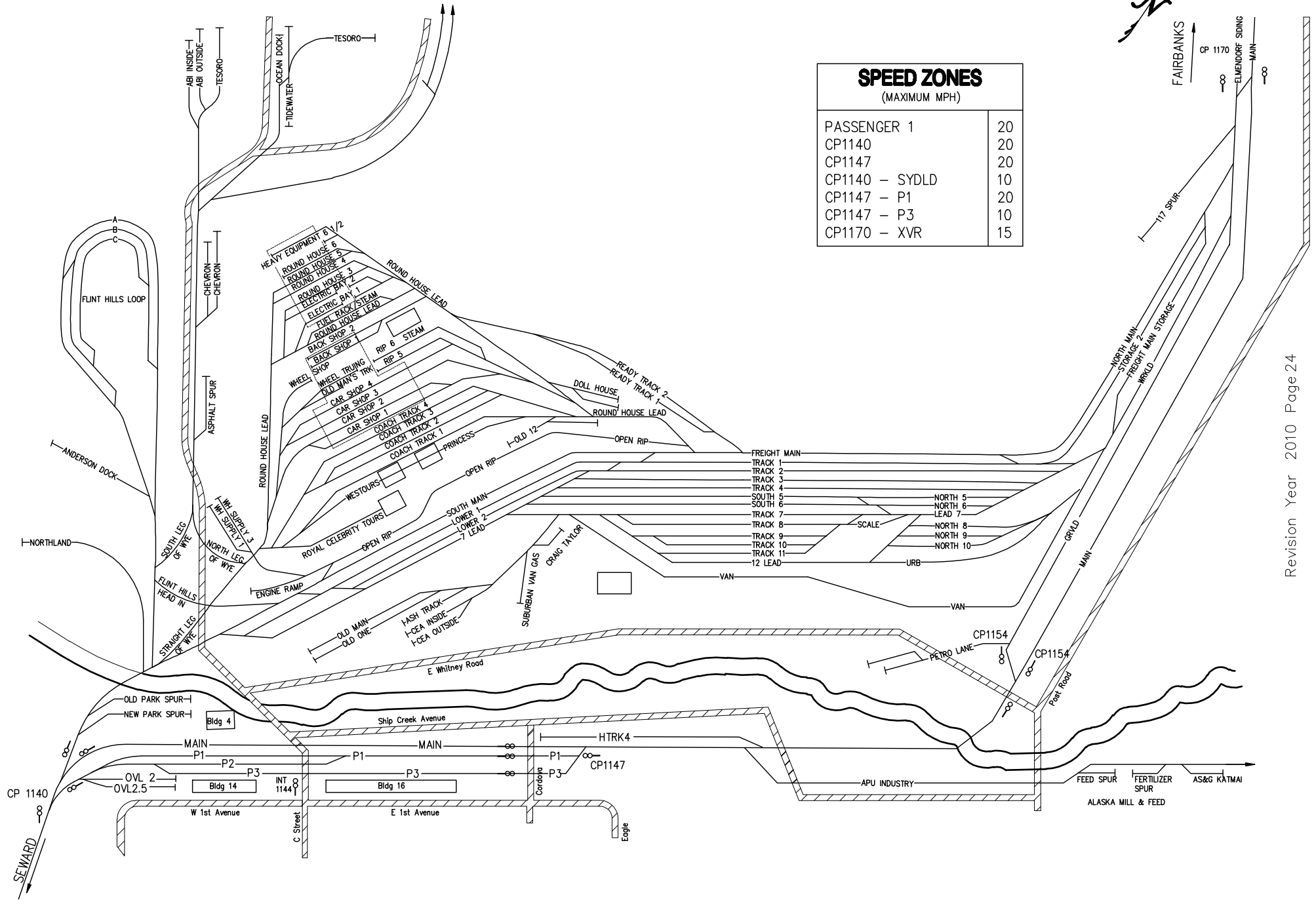
NOTES:

Revision Year 2010 Page 23

2010 ANCHORAGE YARD TRACK MAP

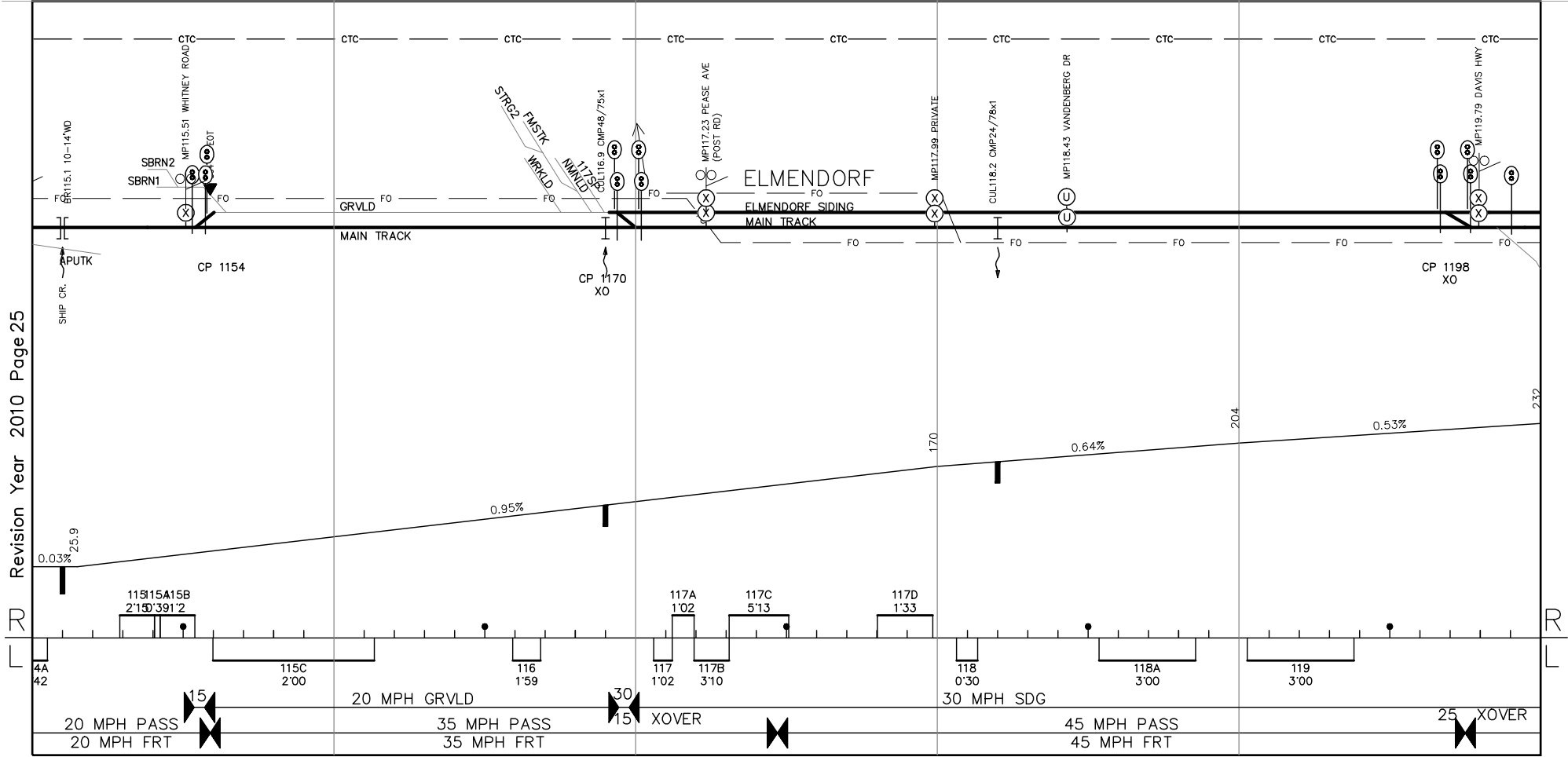


SPEED ZONES (MAXIMUM MPH)	
PASSENGER 1	20
CP1140	20
CP1147	20
CP1140 - SYDLD	10
CP1147 - P1	20
CP1147 - P3	10
CP1170 - XVR	15



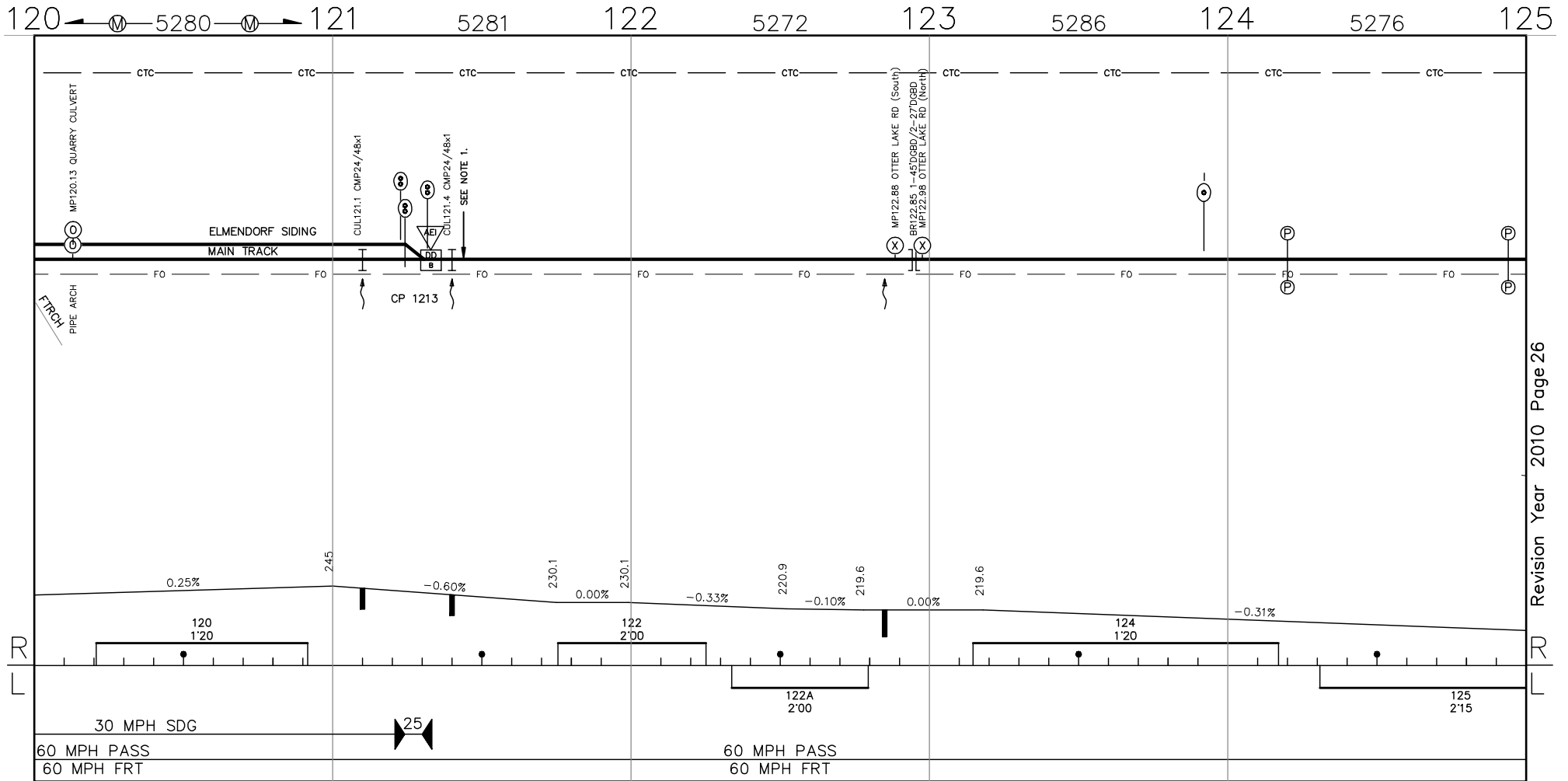
Revision Year 2010 Page 24

115 3771 116 4786 117 6496 118 5279 119 5280 120



Revision Year 2010 Page 25

NOTES:

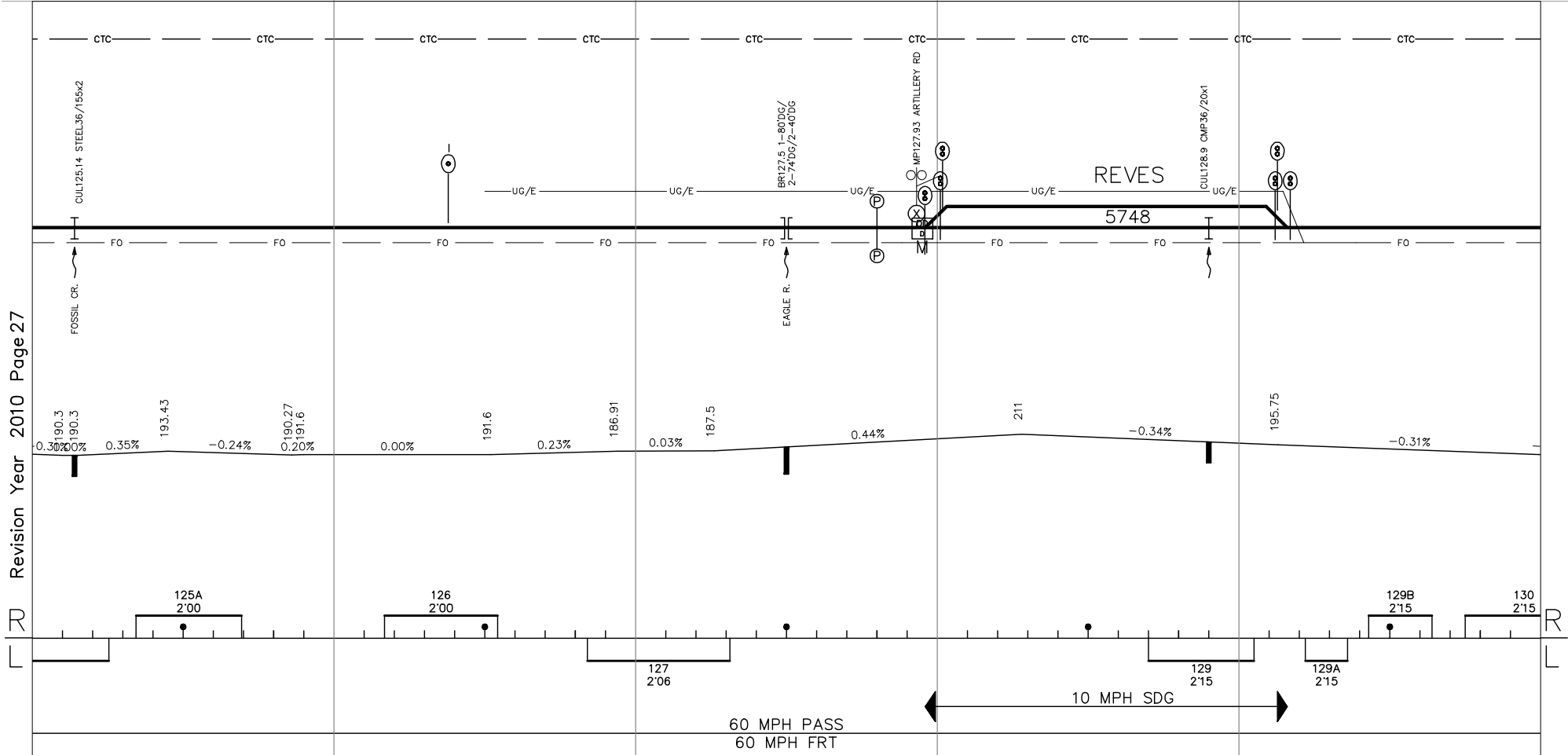


Revision Year 2010 Page 26

NOTES:

1. INSTALL W.I.L.D. IN 2010

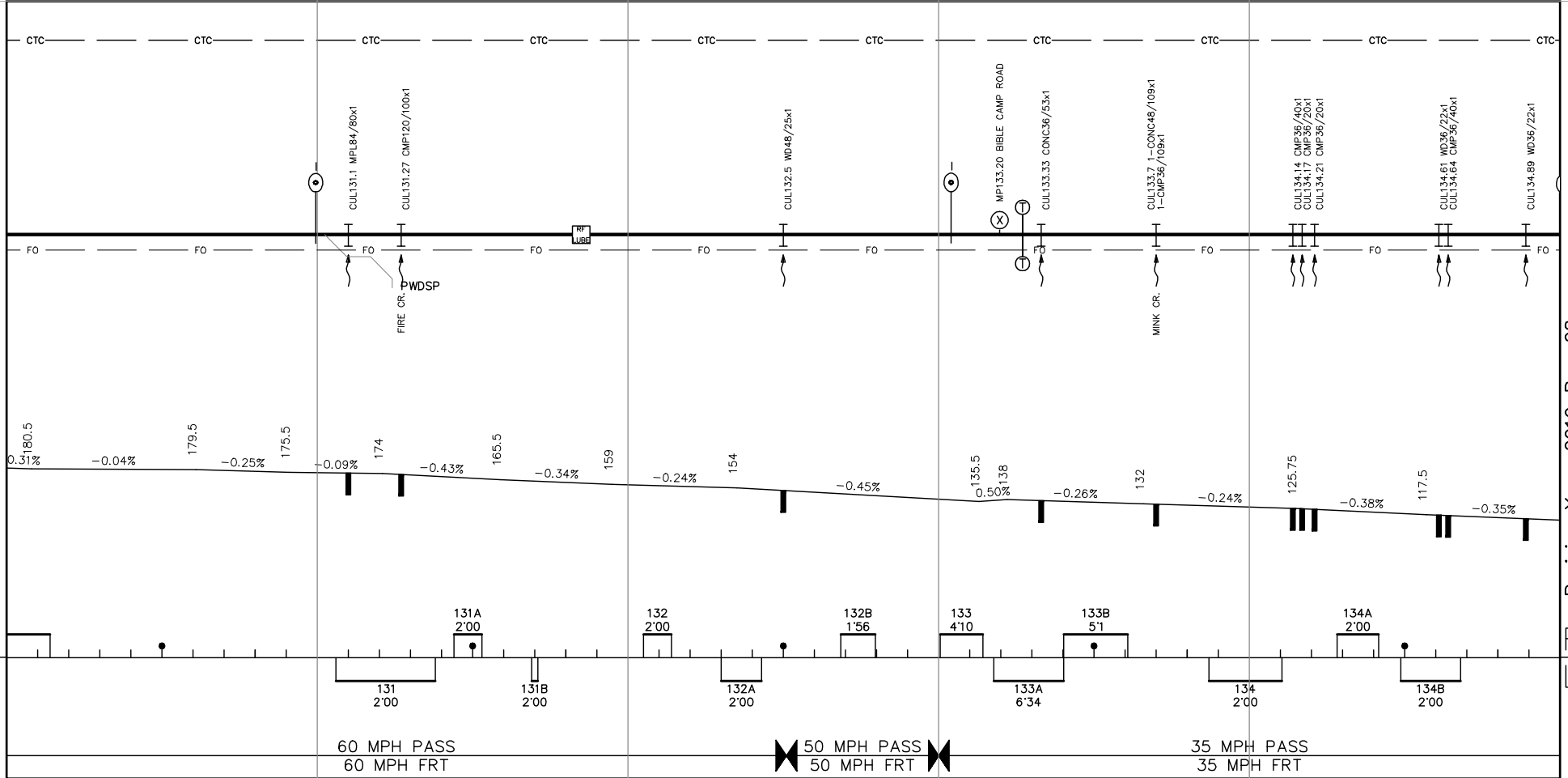
125 5282 126 5273 127 4038 128 5204 129 5121 130



Revision Year 2010 Page 27

NOTES:

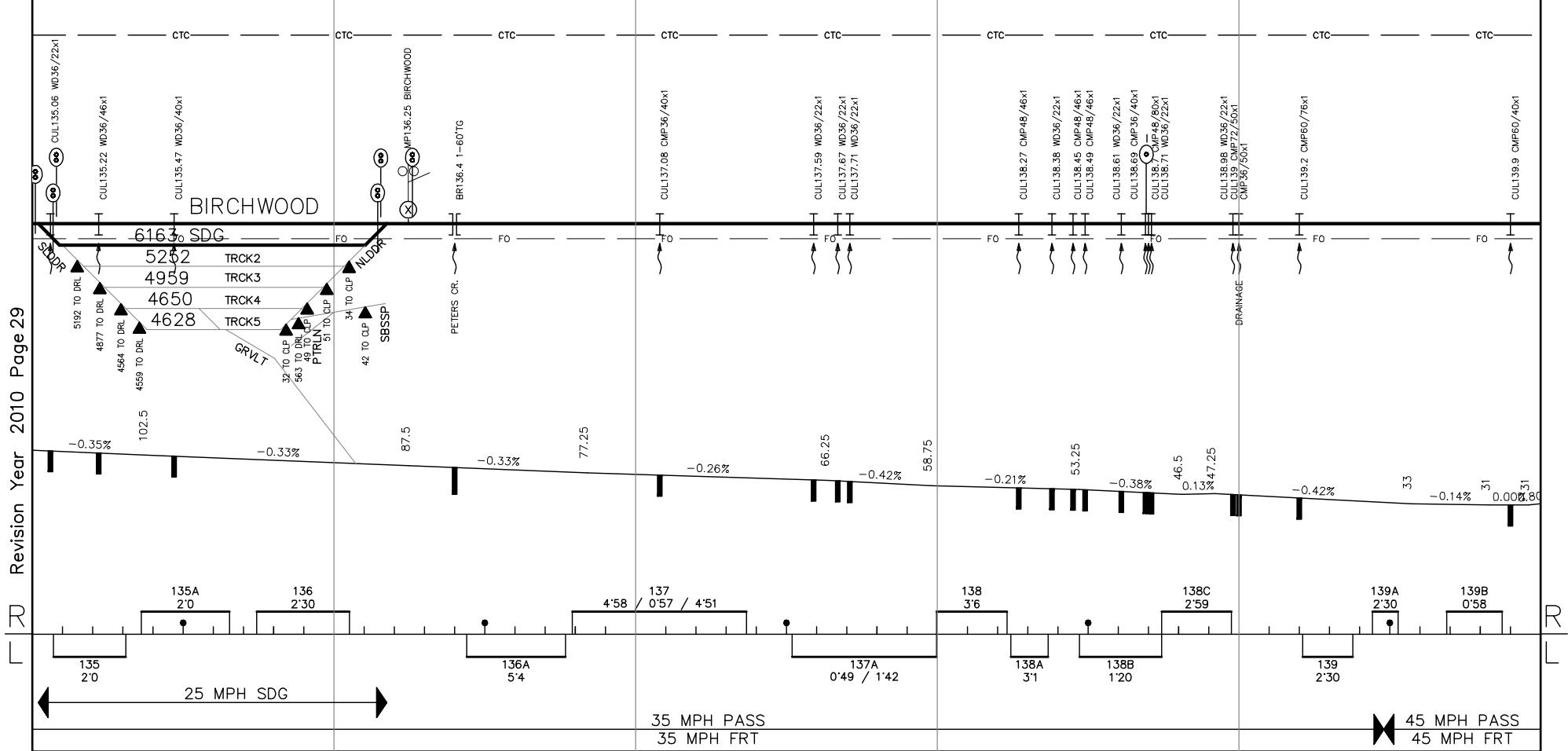
130 5390 131 5032 132 4893 133 5838 134 4867 135



Revision Year 2010 Page 28

NOTES:

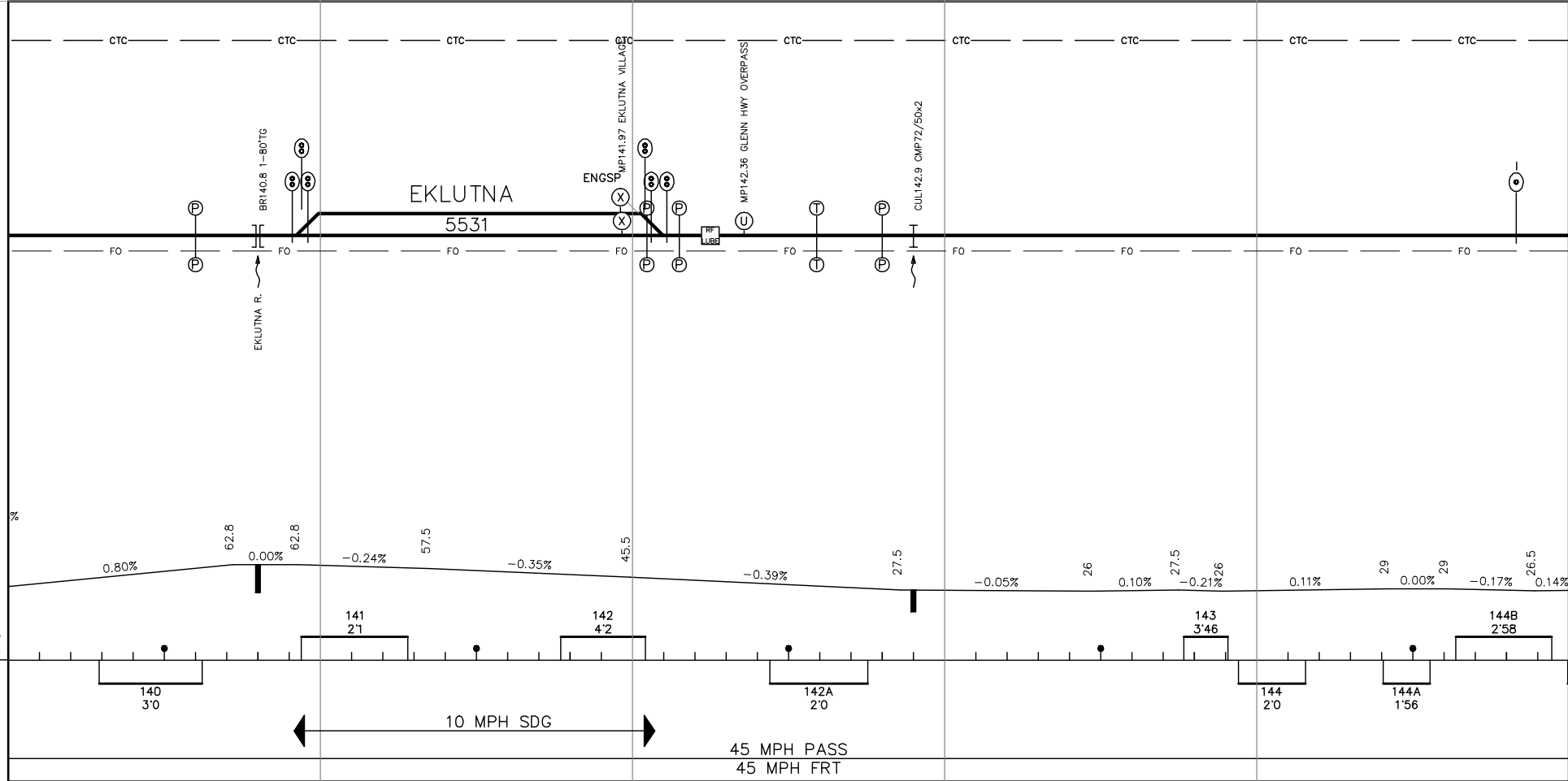
135 5765 136 4842 137 4859 138 5523 139 5325 140



Revision Year 2010 Page 29

NOTES:

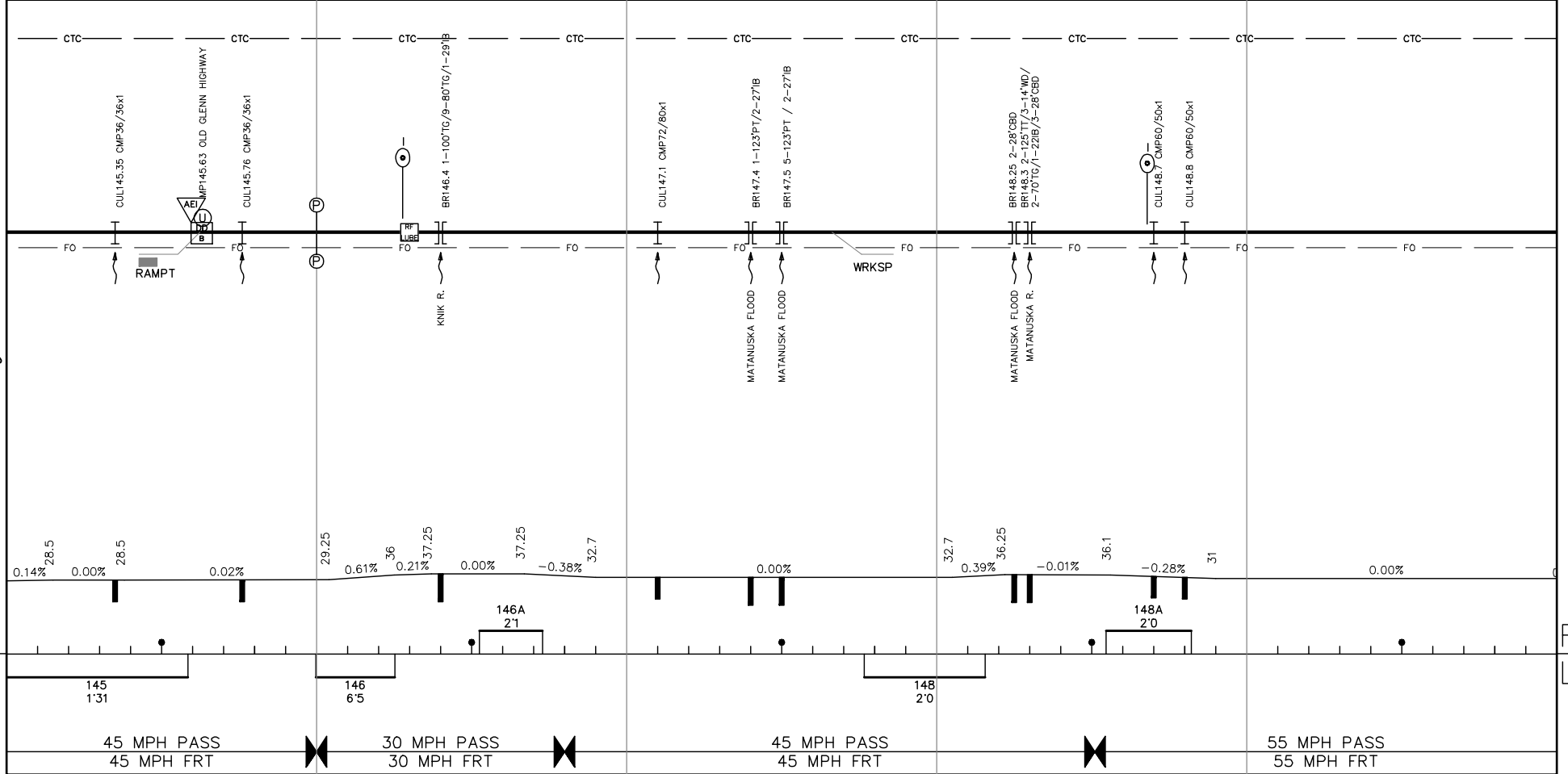
140 5738 141 4965 142 5129 143 5286 144 5240 145



NOTES:

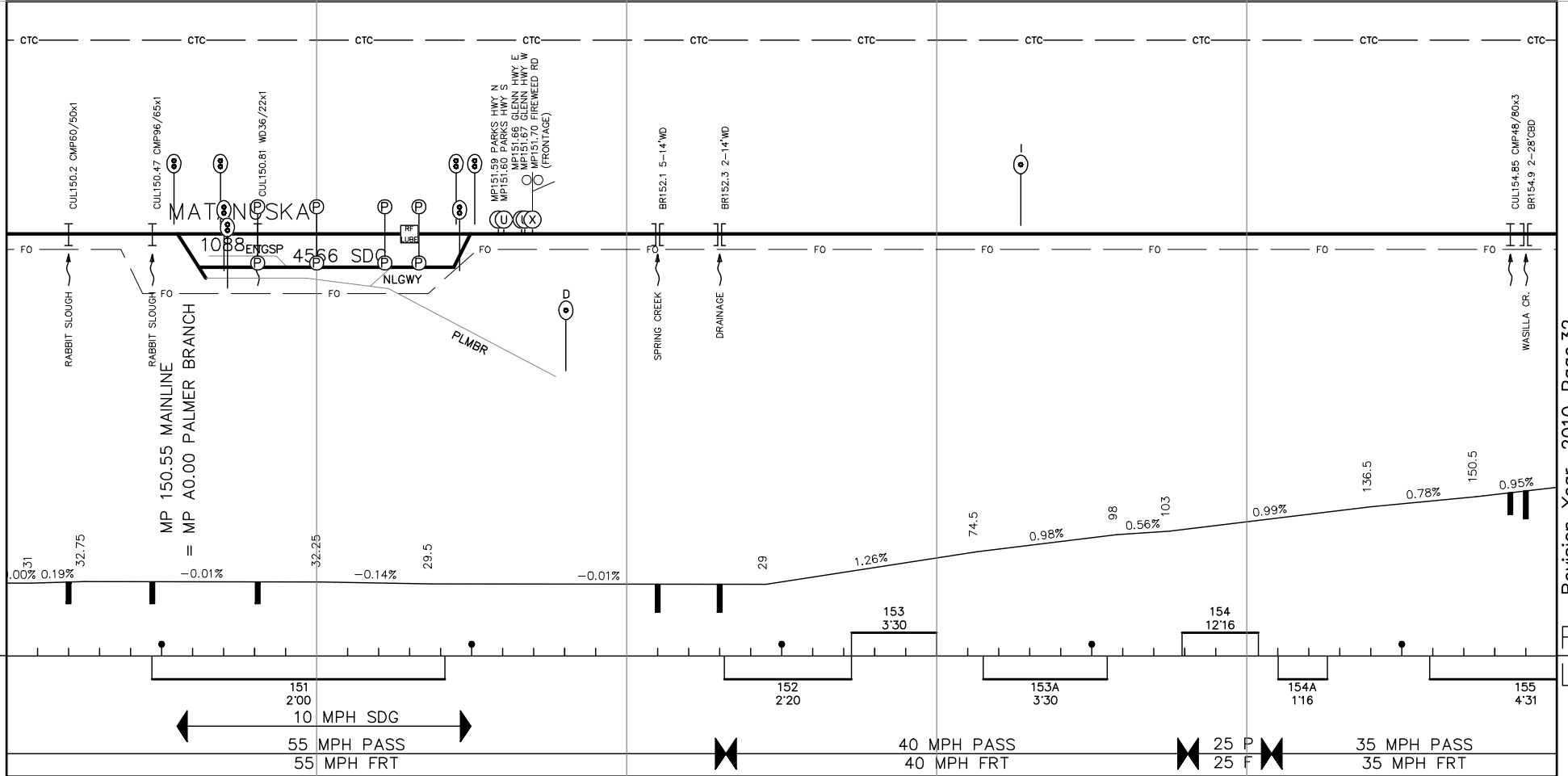
145 5231 146 5723 147 4910 148 5296 149 5276 150

Revision Year 2010 Page 31



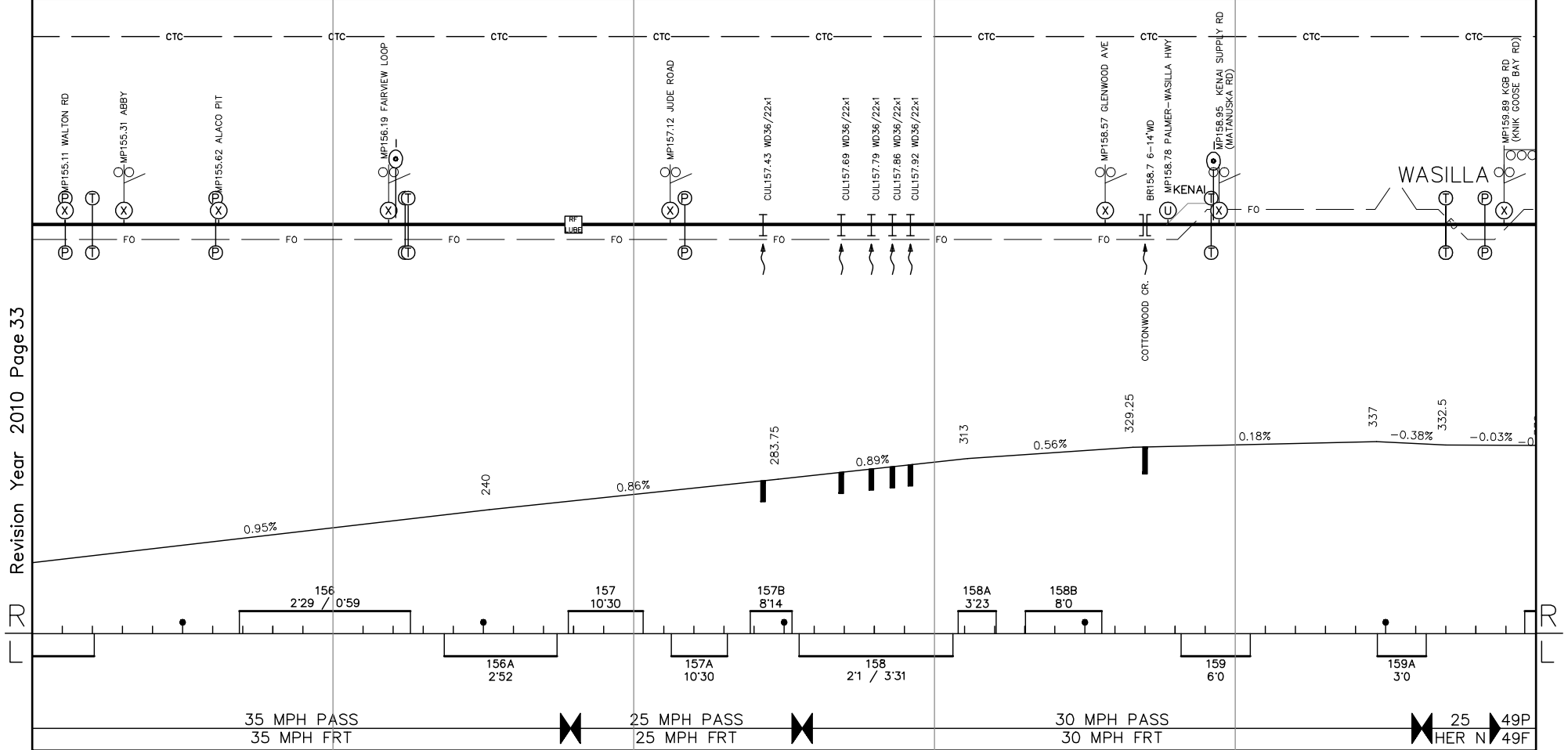
NOTES:

150 5129 151 5131 152 5374 153 5155 154 5237 155



NOTES:

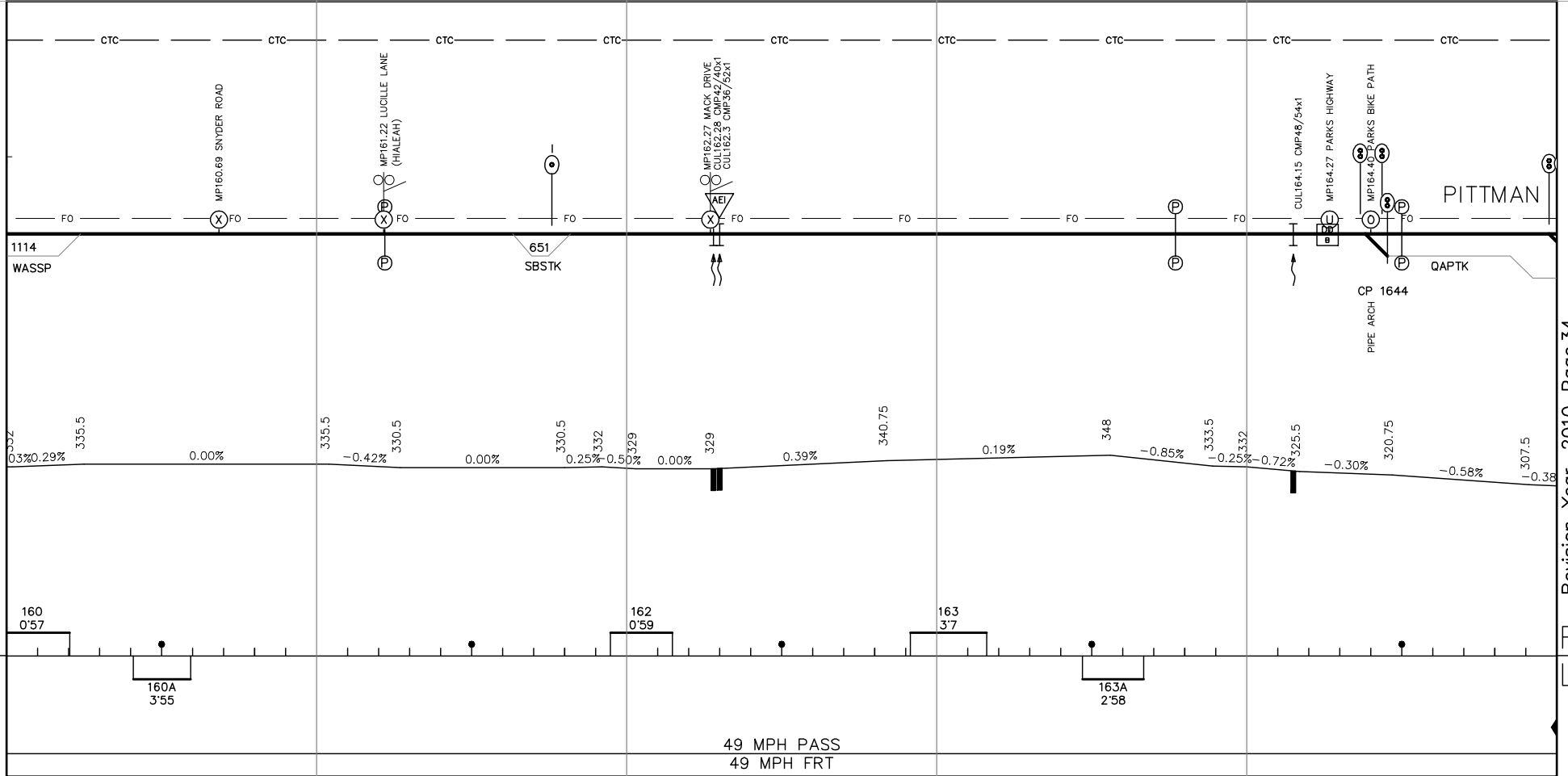
155 5292 156 5379 157 5146 158 5183 159 5213 160



Revision Year 2010 Page 33

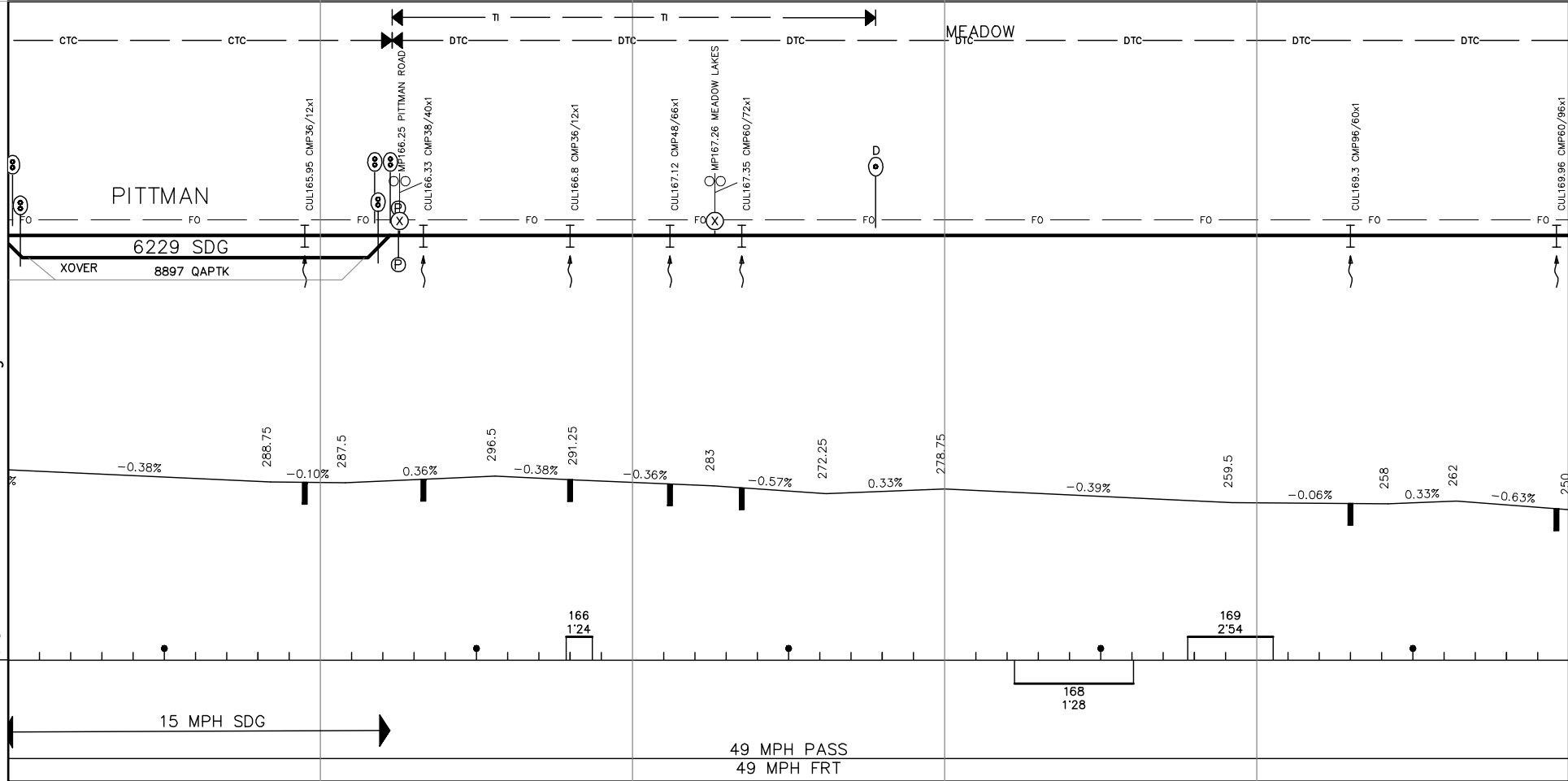
NOTES:

160 5386 161 4985 162 5608 163 5117 164 5498 165



NOTES:

165 5292 166 5191 167 5291 168 5082 169 5275 170



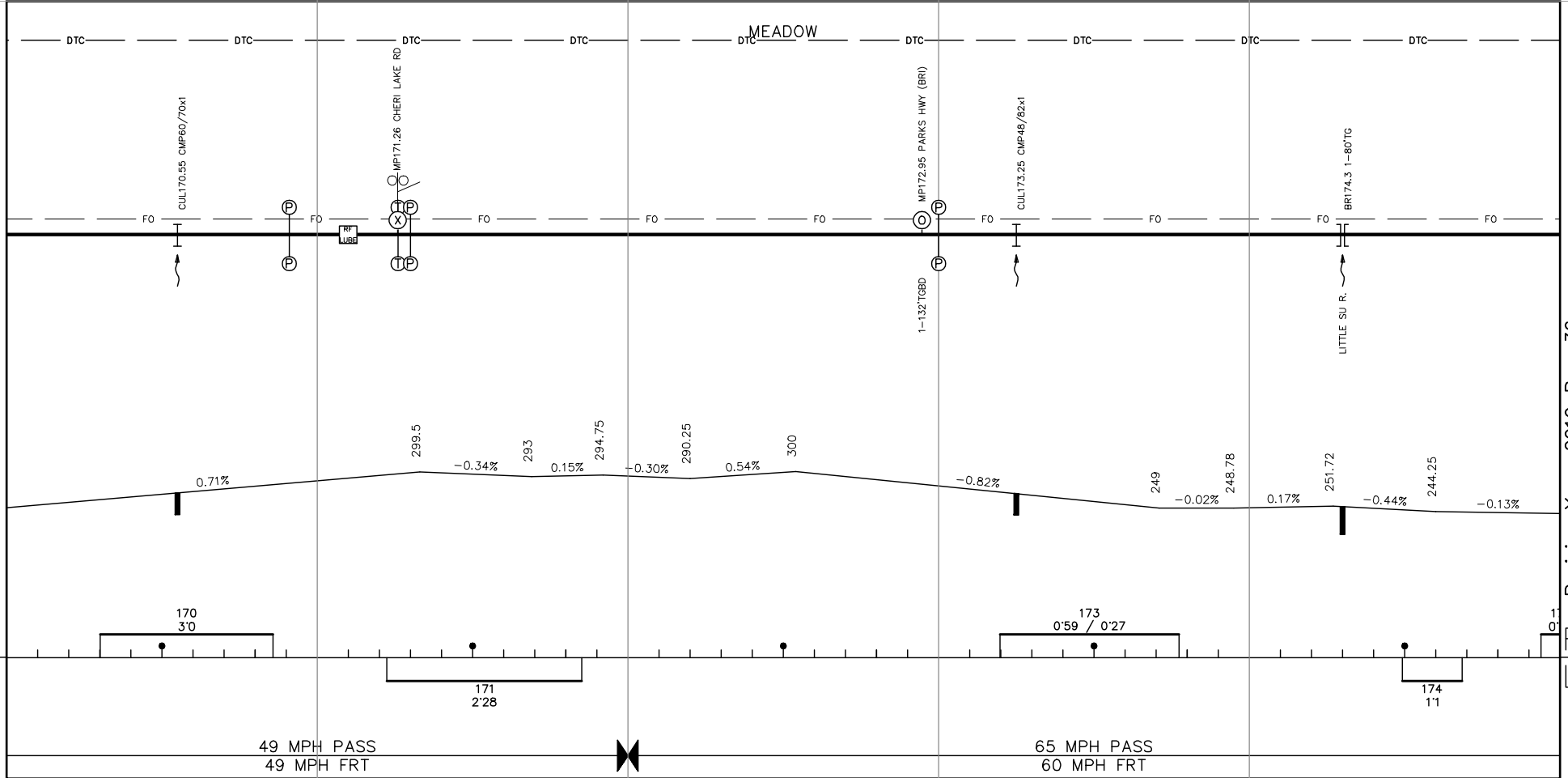
Revision Year 2010 Page 35

R

L

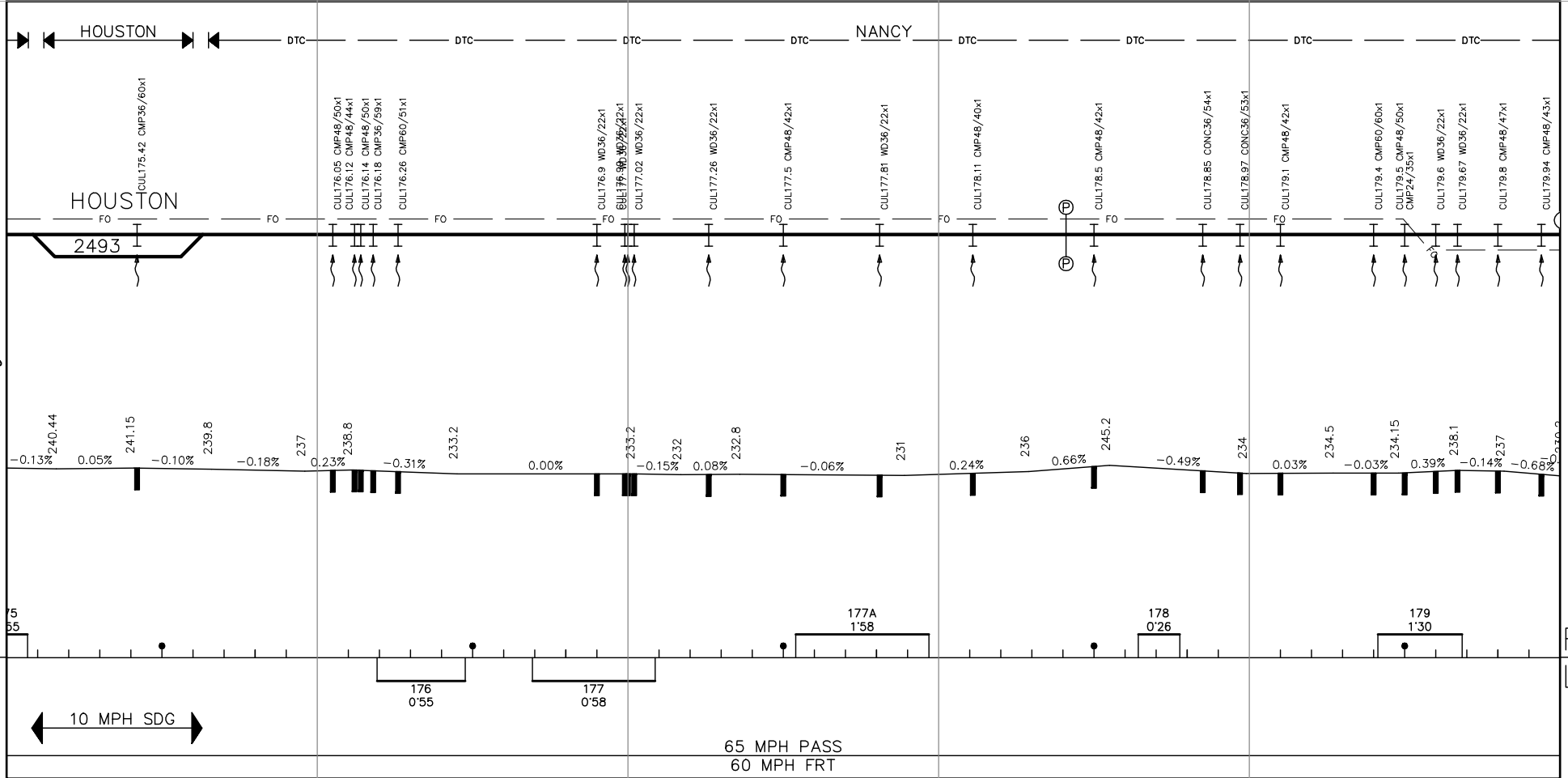
NOTES:

170 5293 171 5372 172 5278 173 4516 174 5956 175



NOTES:

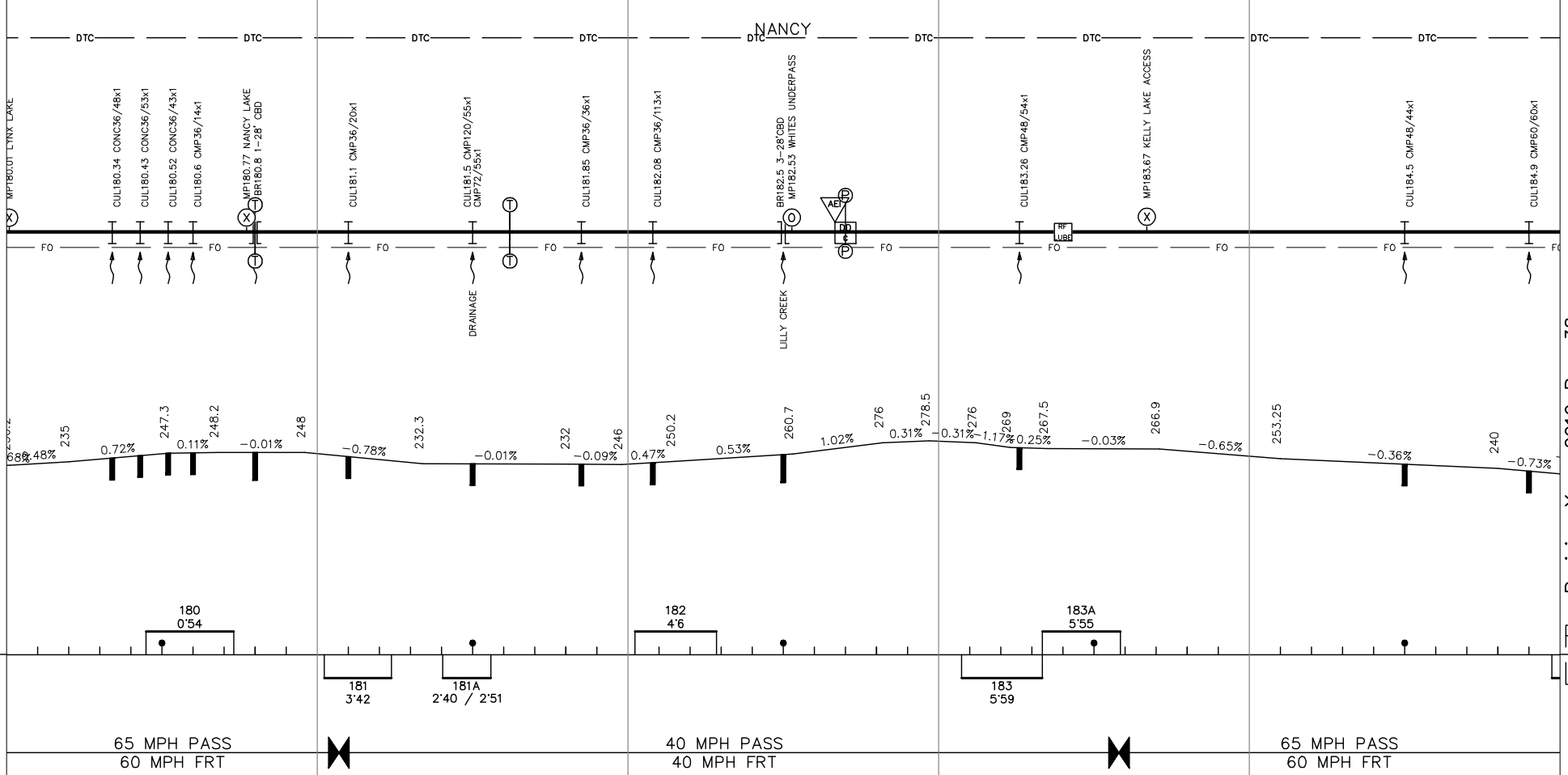
175 5241 176 5245 177 5207 178 5300 179 5289 180



Revision Year 2010 Page 37

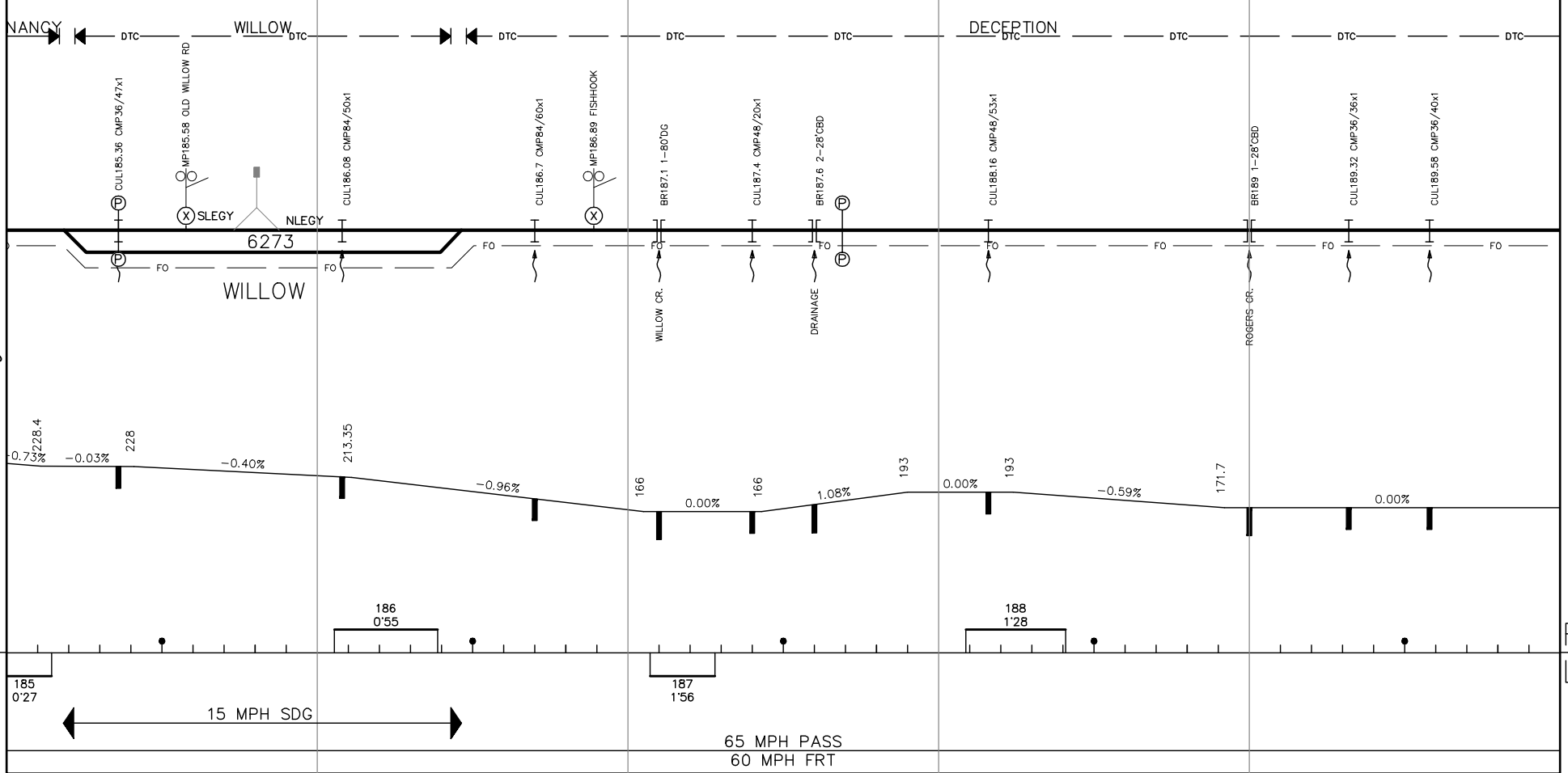
NOTES:

180 5231 181 5798 182 5062 183 5143 184 5457 185



NOTES:

185 5192 186 5236 187 5283 188 5287 189 5289 190



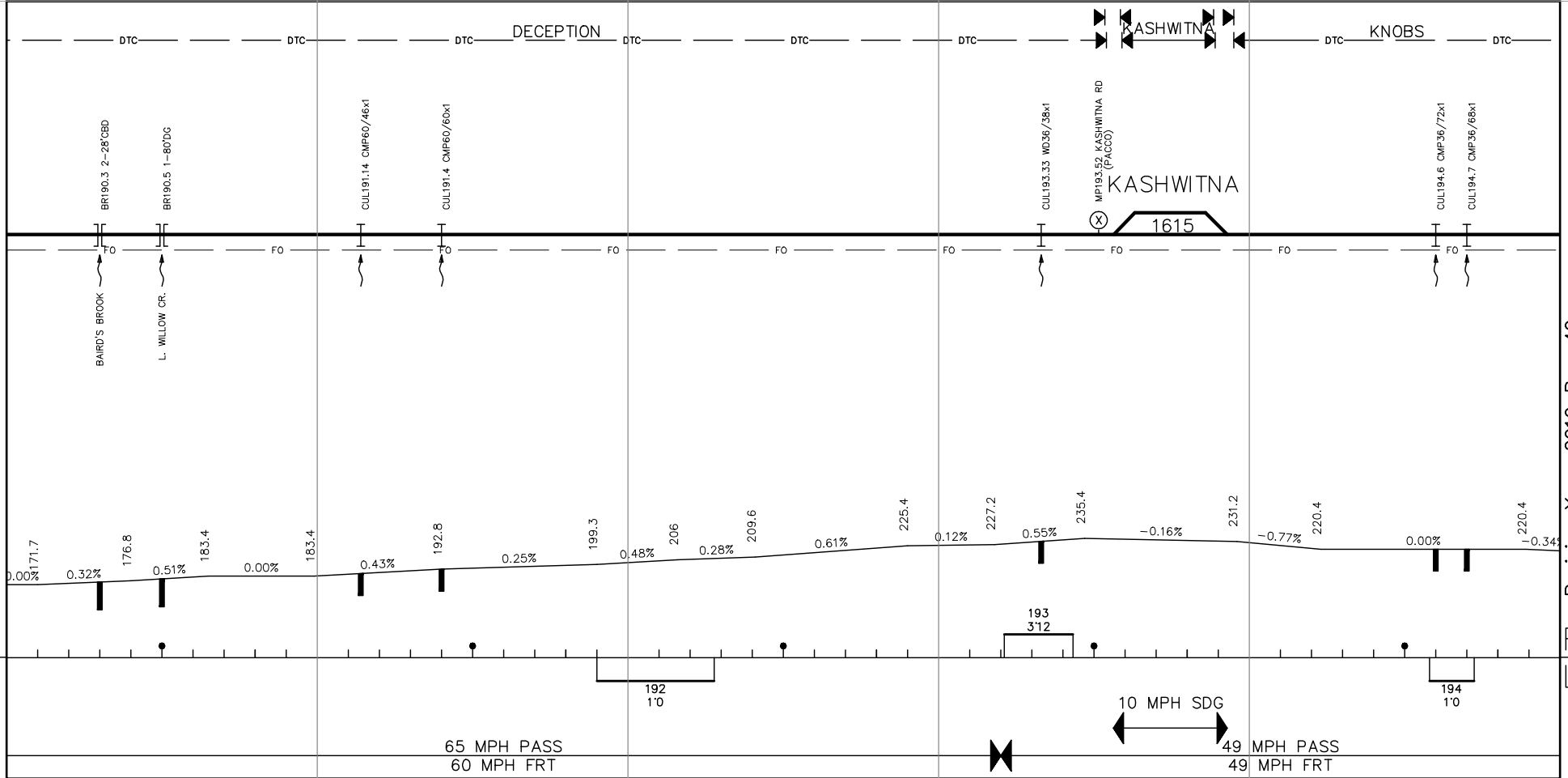
Revision Year 2010 Page 39

R

R

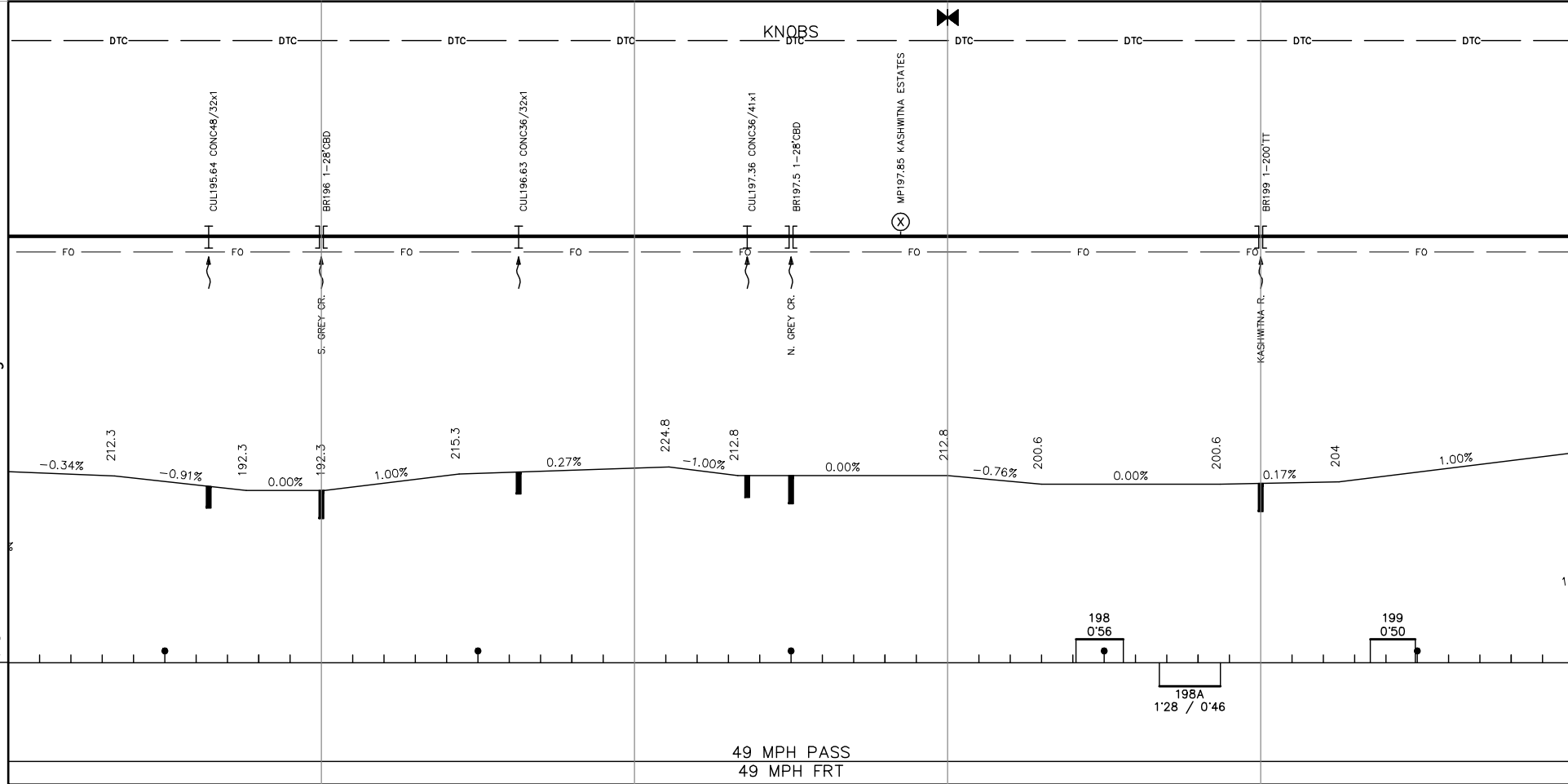
NOTES:

190 5512 191 5044 192 5269 193 5397 194 5219 195



NOTES:

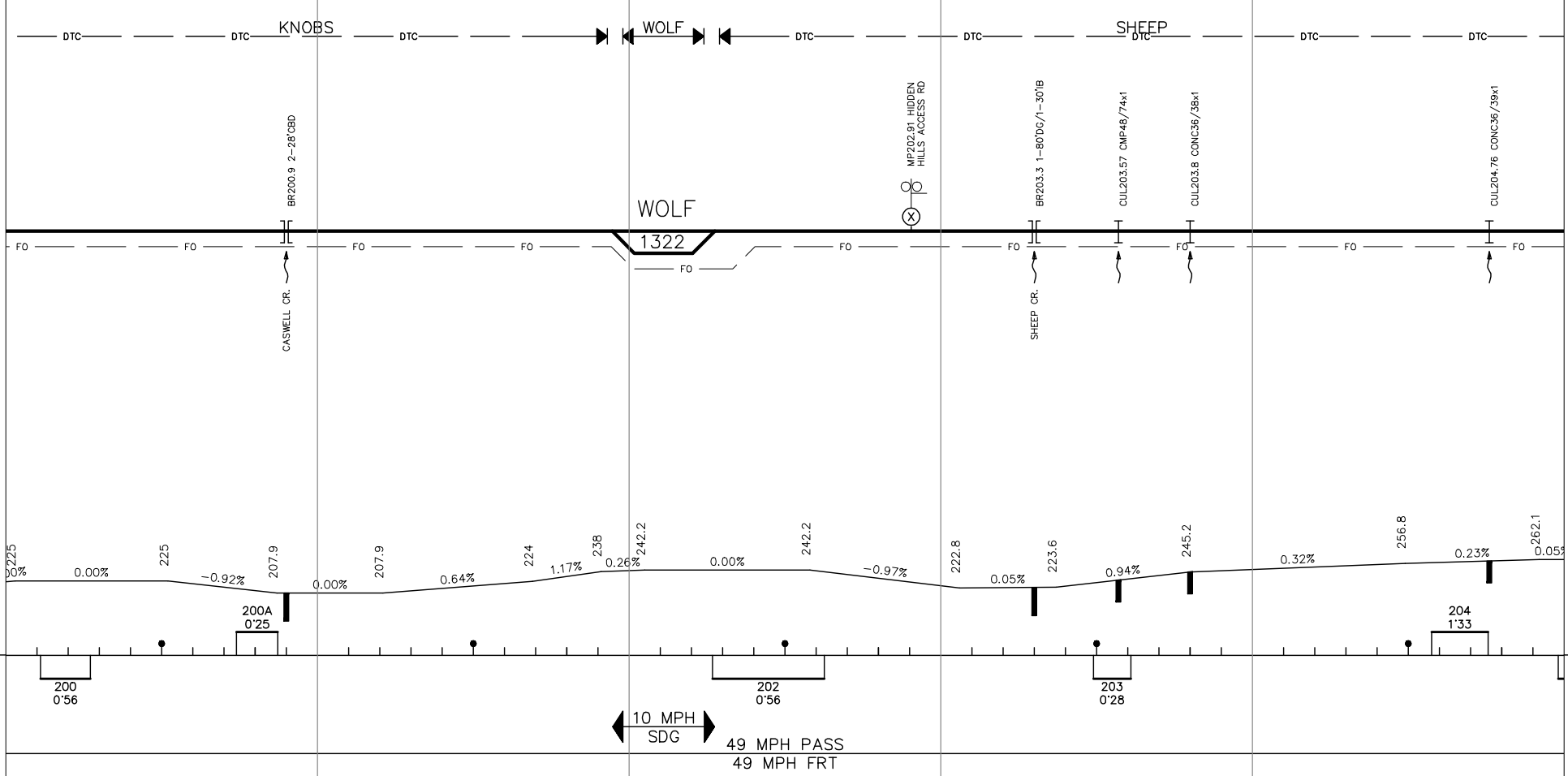
195 5310 196 5248 197 5238 198 5402 199 5221 200



Revision Year 2010 Page 41

NOTES:

200 5220 201 5287 202 5139 203 5487 204 5167 205



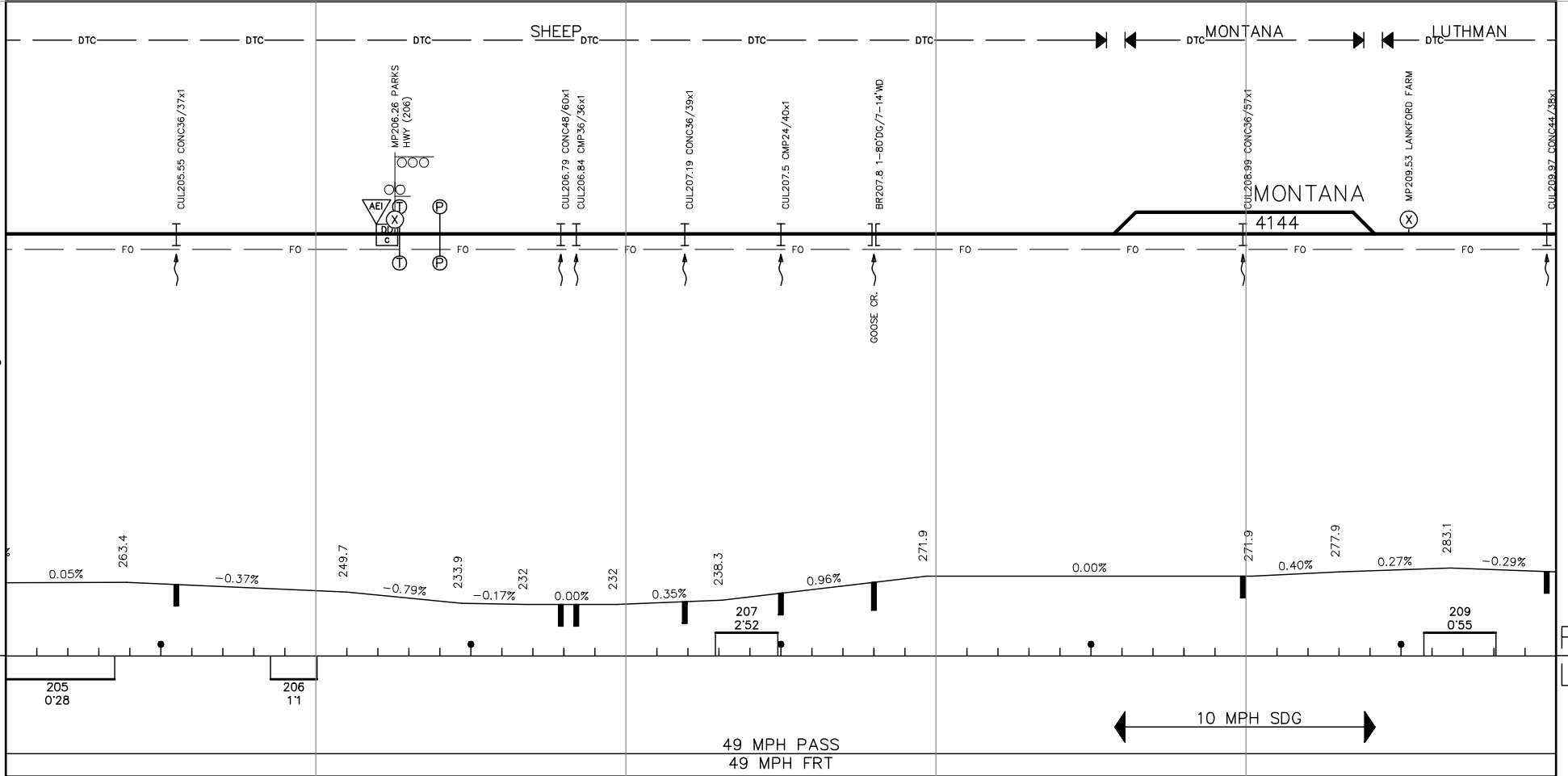
R
L

Revision Year 2010 Page 42

R
L

NOTES:

205 5398 206 5273 207 5131 208 5379 209 5327 210



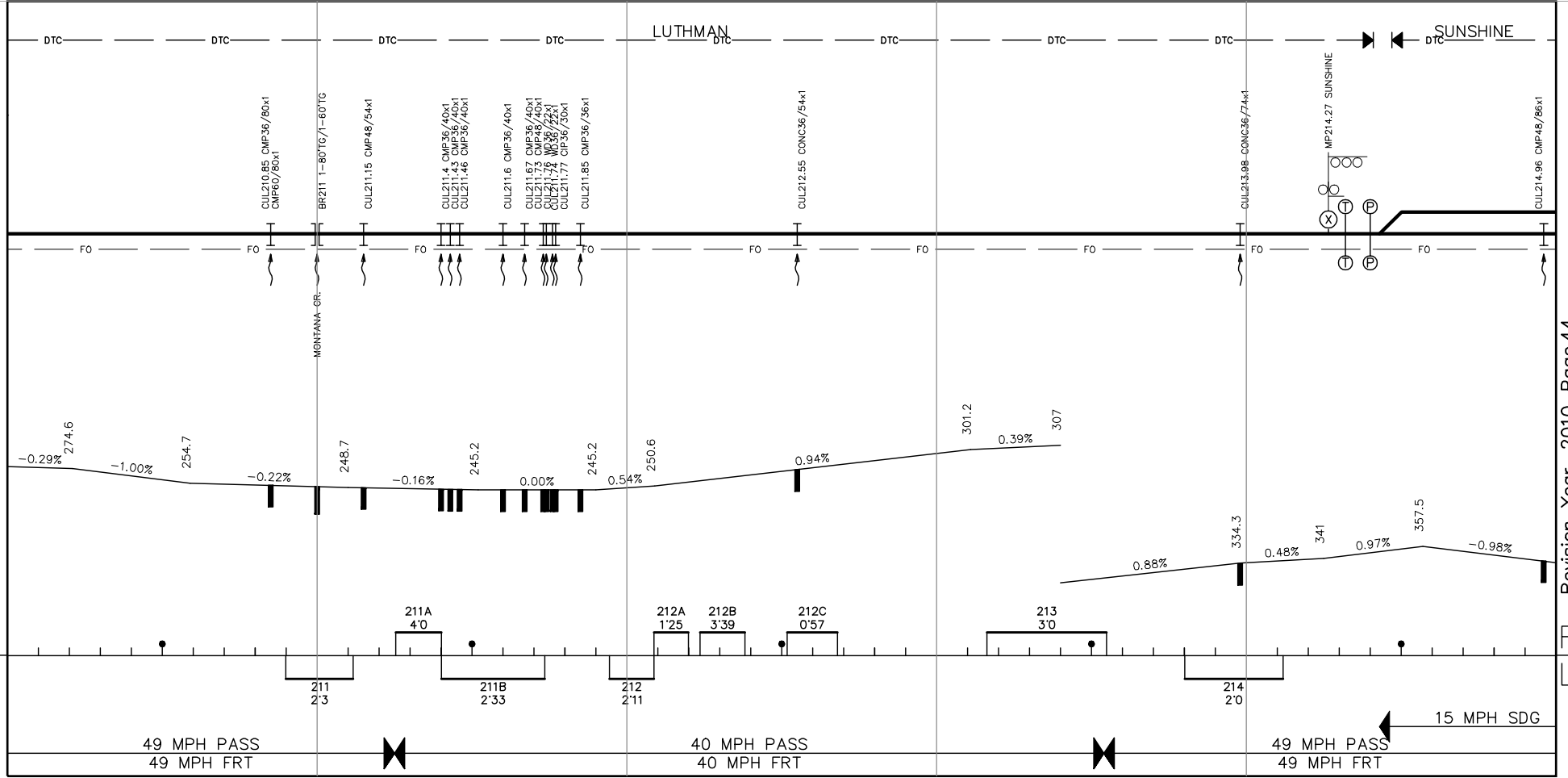
Revision Year 2010 Page 43

R

R

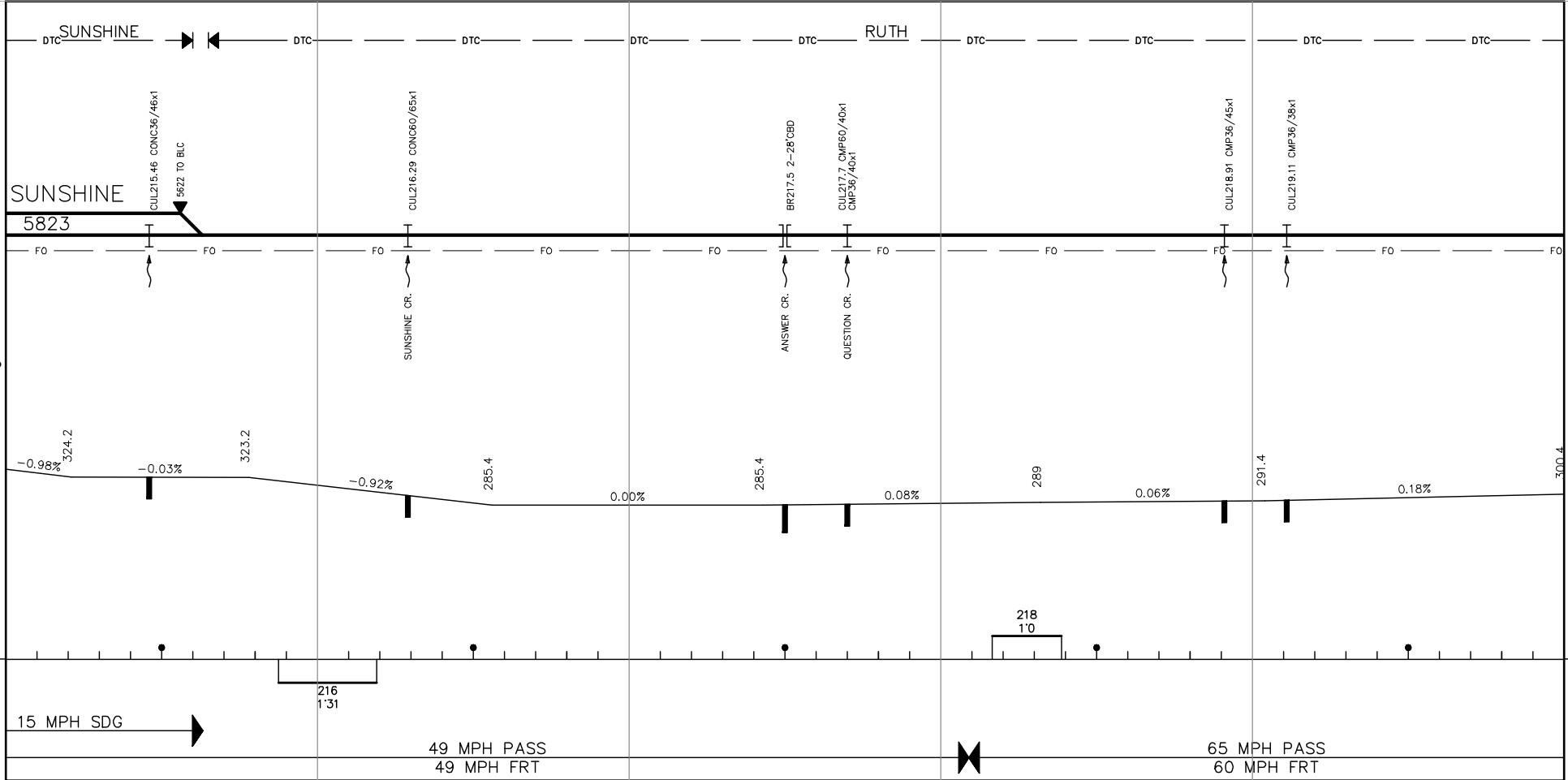
NOTES:

210 5334 211 5211 212 5167 213 5576 214 5067 215



NOTES:

215 5235 216 5296 217 5253 218 5250 219 5274 220



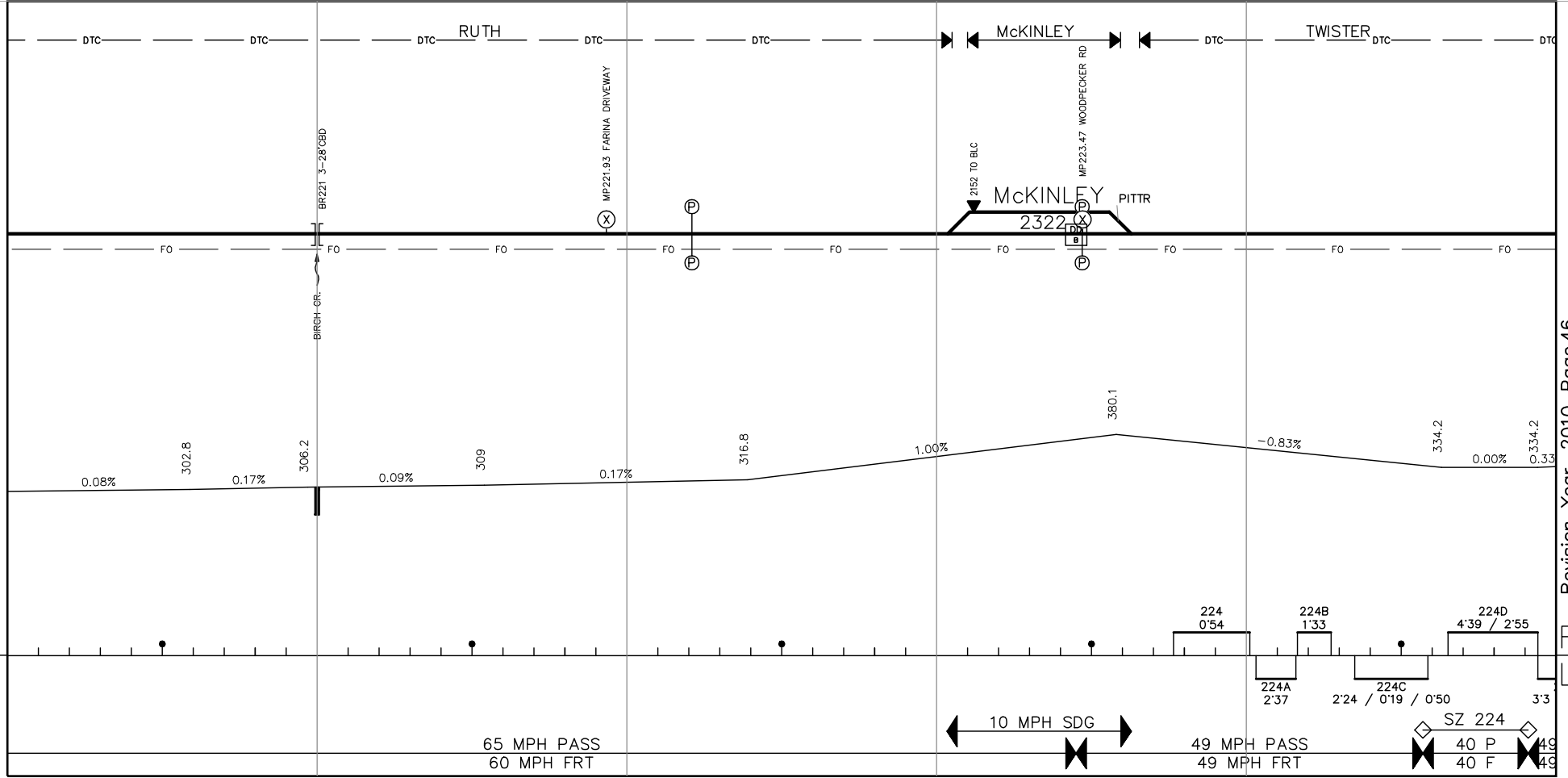
Revision Year 2010 Page 45

R

R

NOTES:

220 5367 221 5256 222 5263 223 5256 224 5859 225



R
L

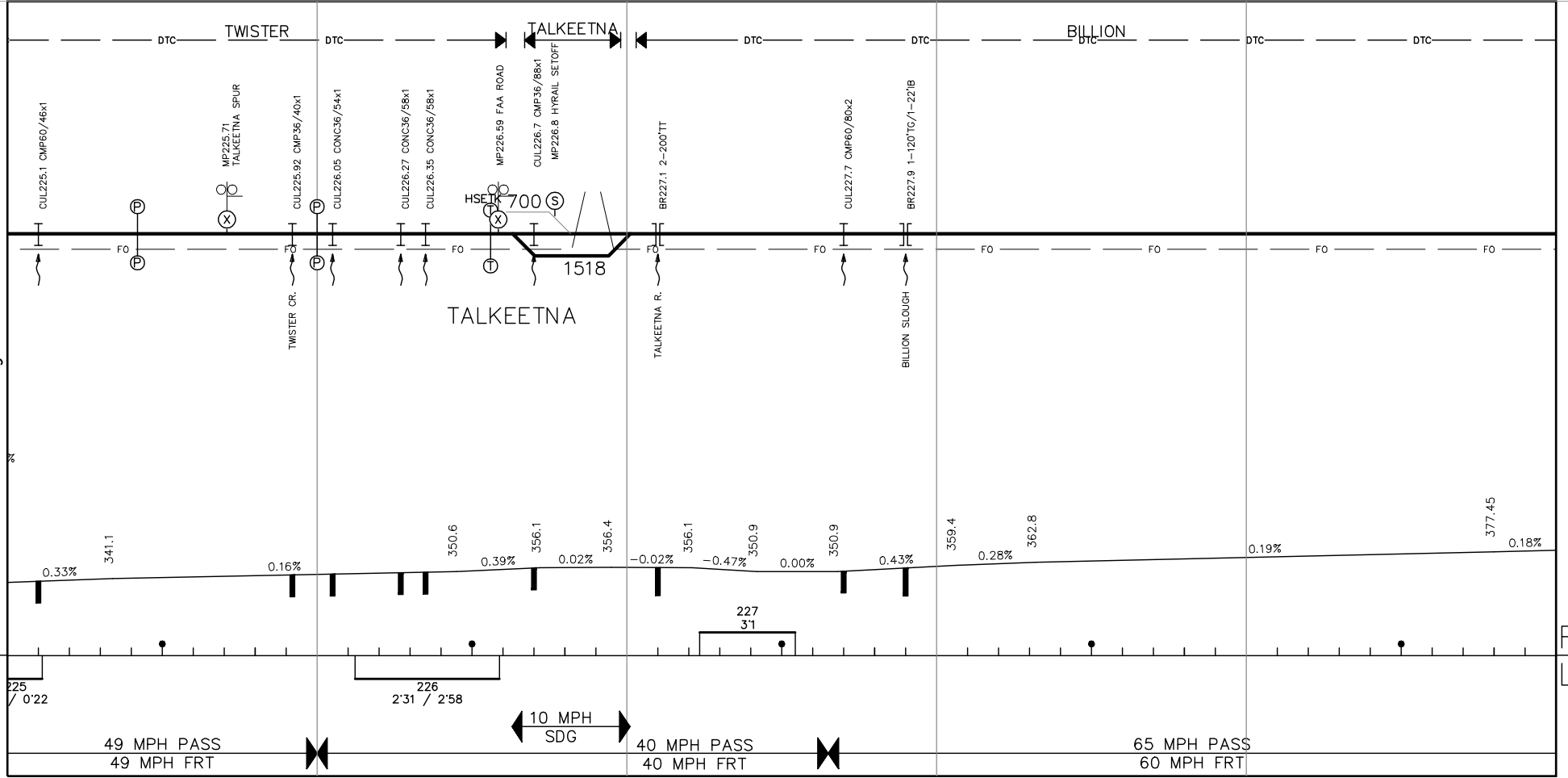
R
L

Revision Year 2010 Page 46

NOTES:

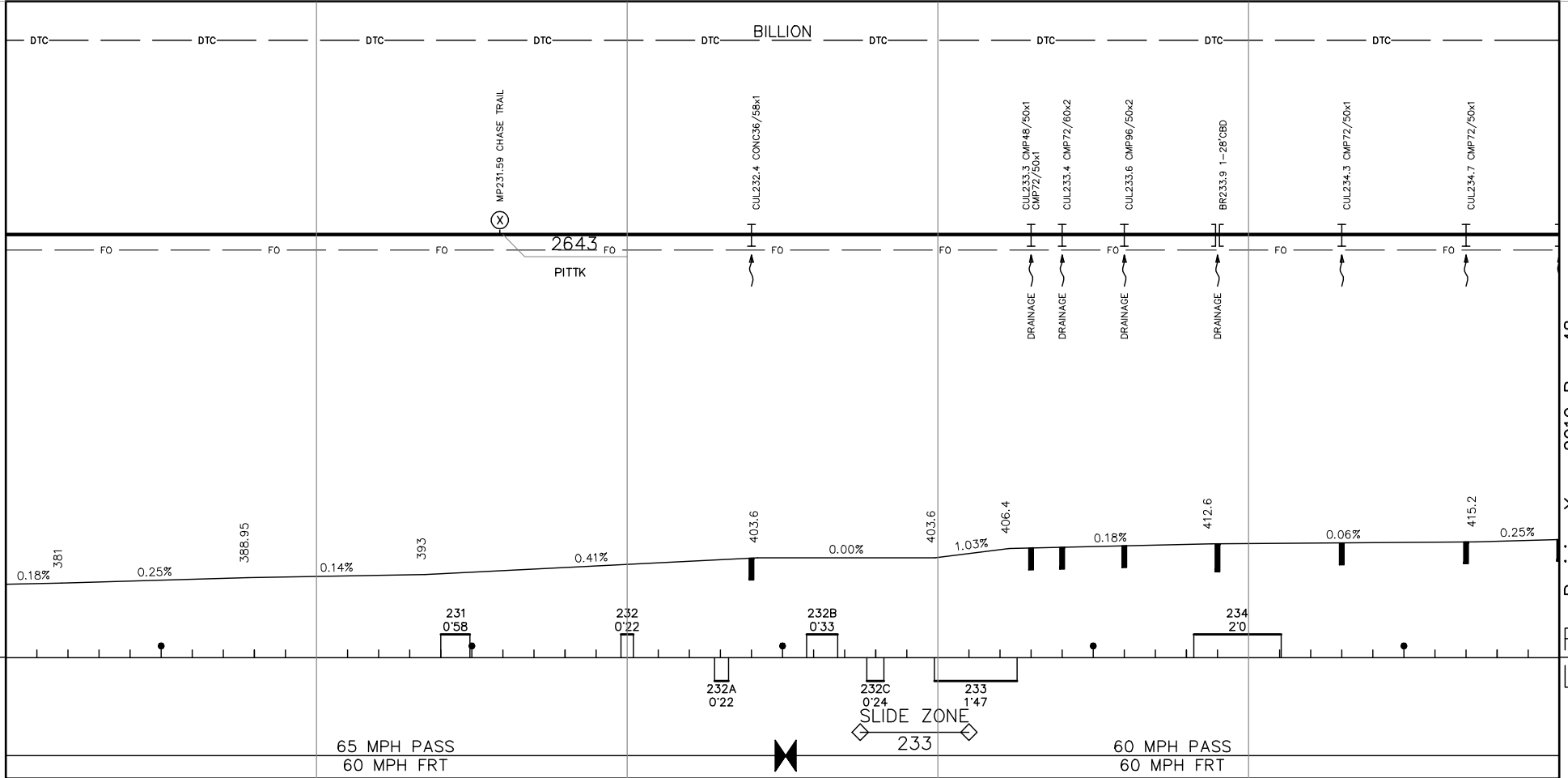
225 4860 226 4897 227 5917 228 5418 229 5168 230

Revision Year 2010 Page 47



NOTES:


230 — 5267 — 231 5249 232 5325 233 5248 234 5228 235



NOTES:

PIT TRACK AT MP 231.6 IS PLANNED TO BE REMOVED SPRING OF 2010

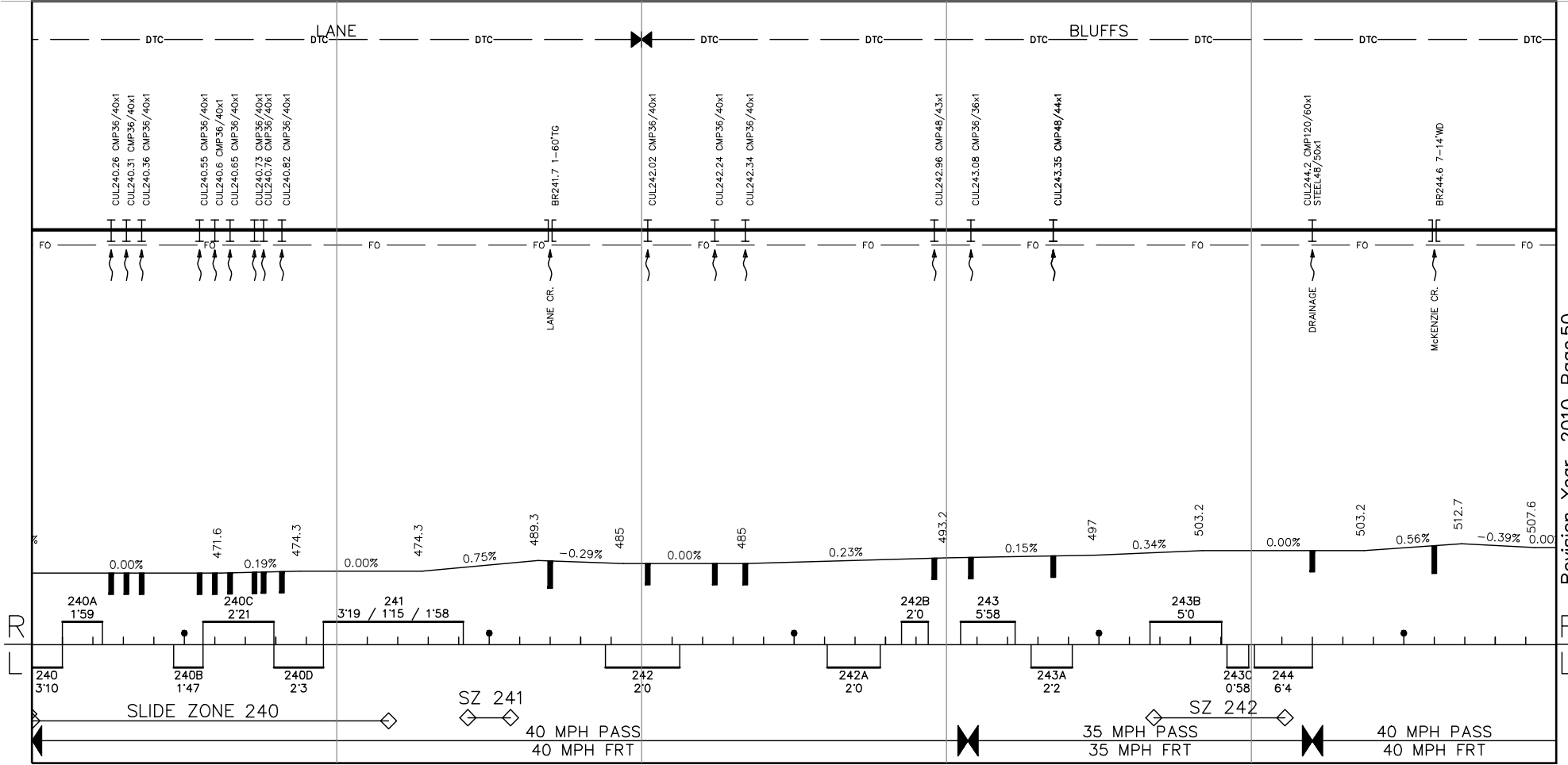
235 5271 236 5259 237 5601 238 5166 239 5195 240



NOTES:

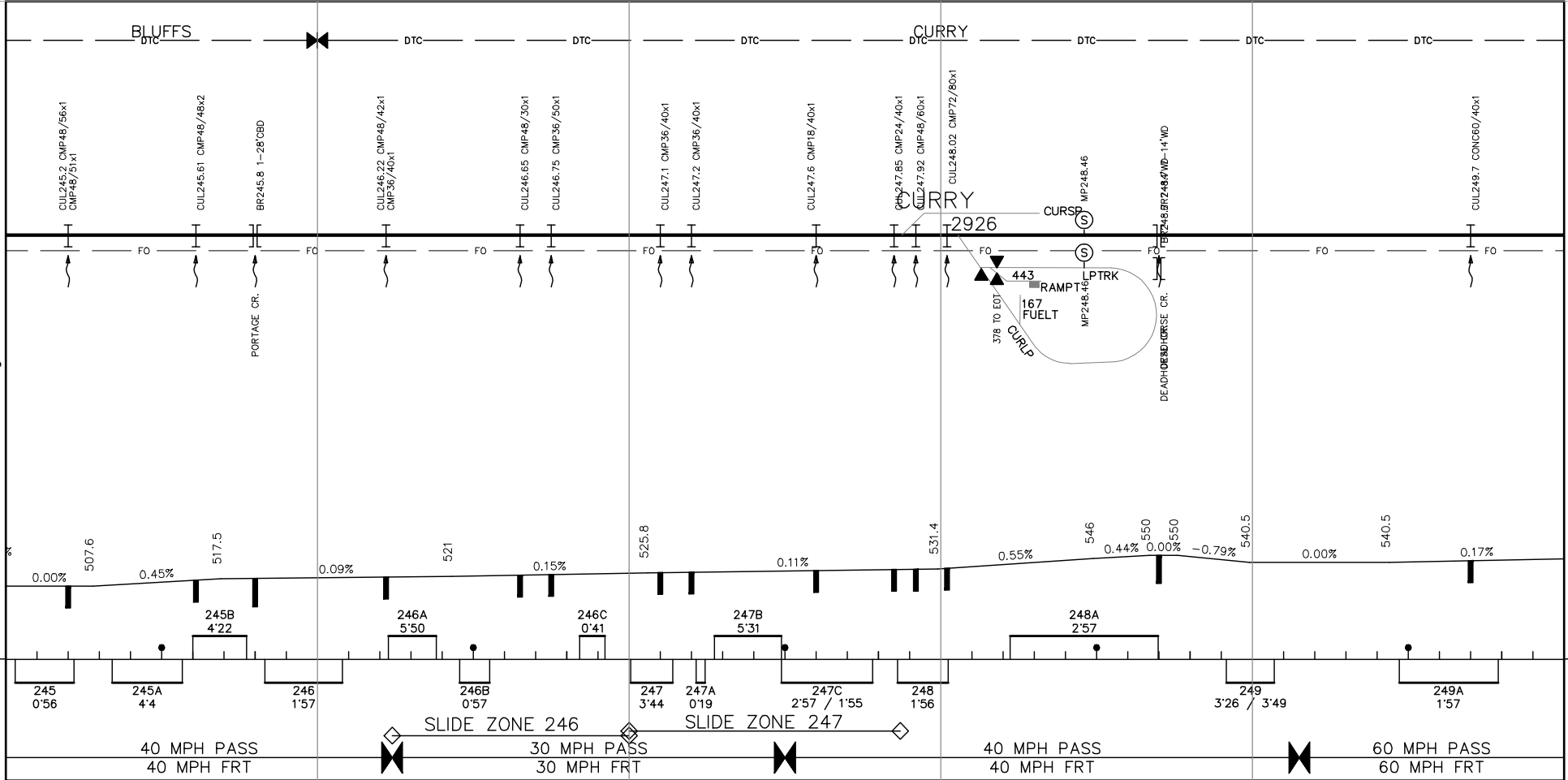
Revision Year 2010 Page 49

240 5197 241 5153 242 5431 243 5531 244 5027 245



NOTES:

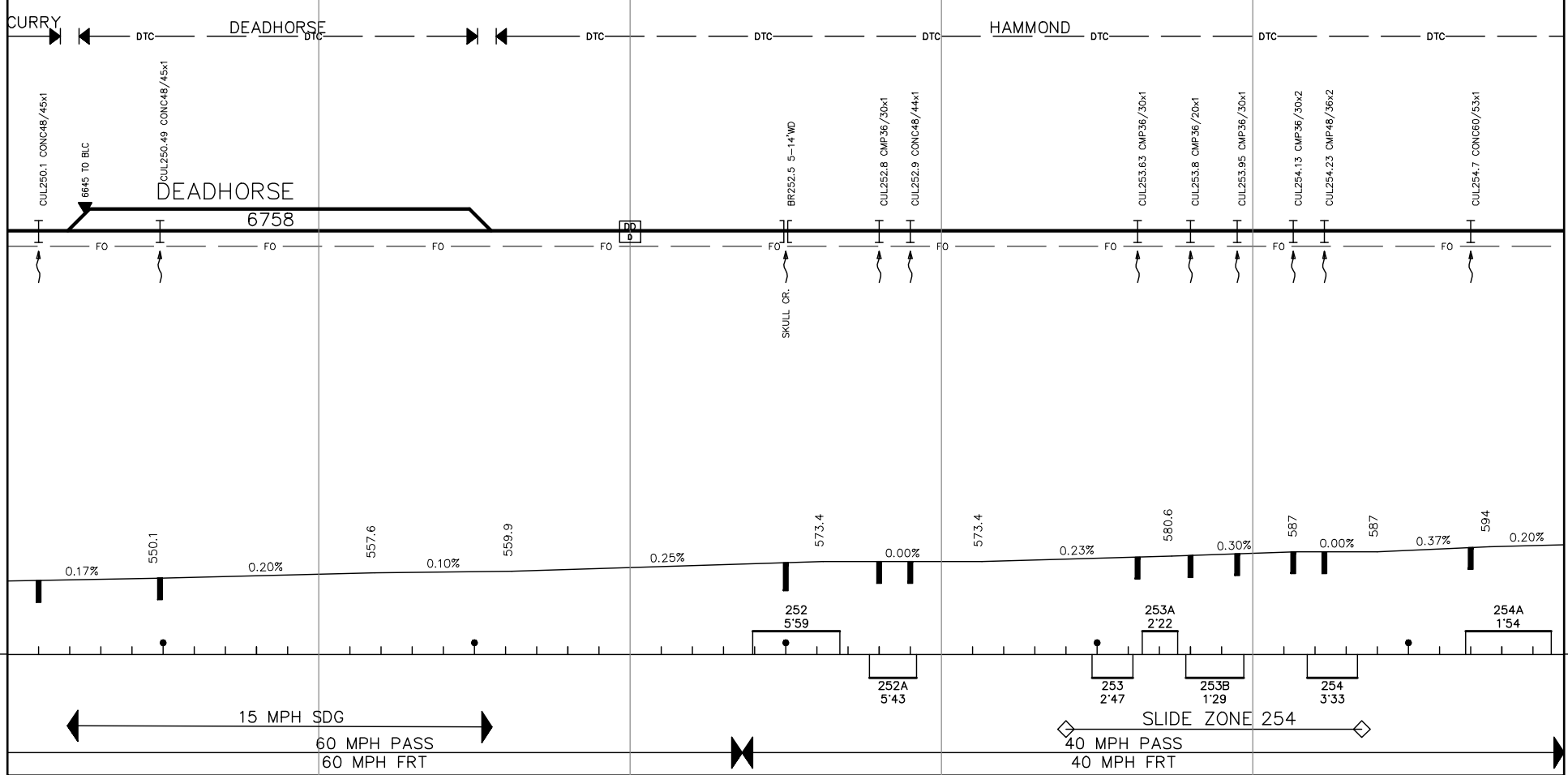
245 5243 246 5148 247 5338 248 5555 249 5111 250



Revision Year 2010 Page 51

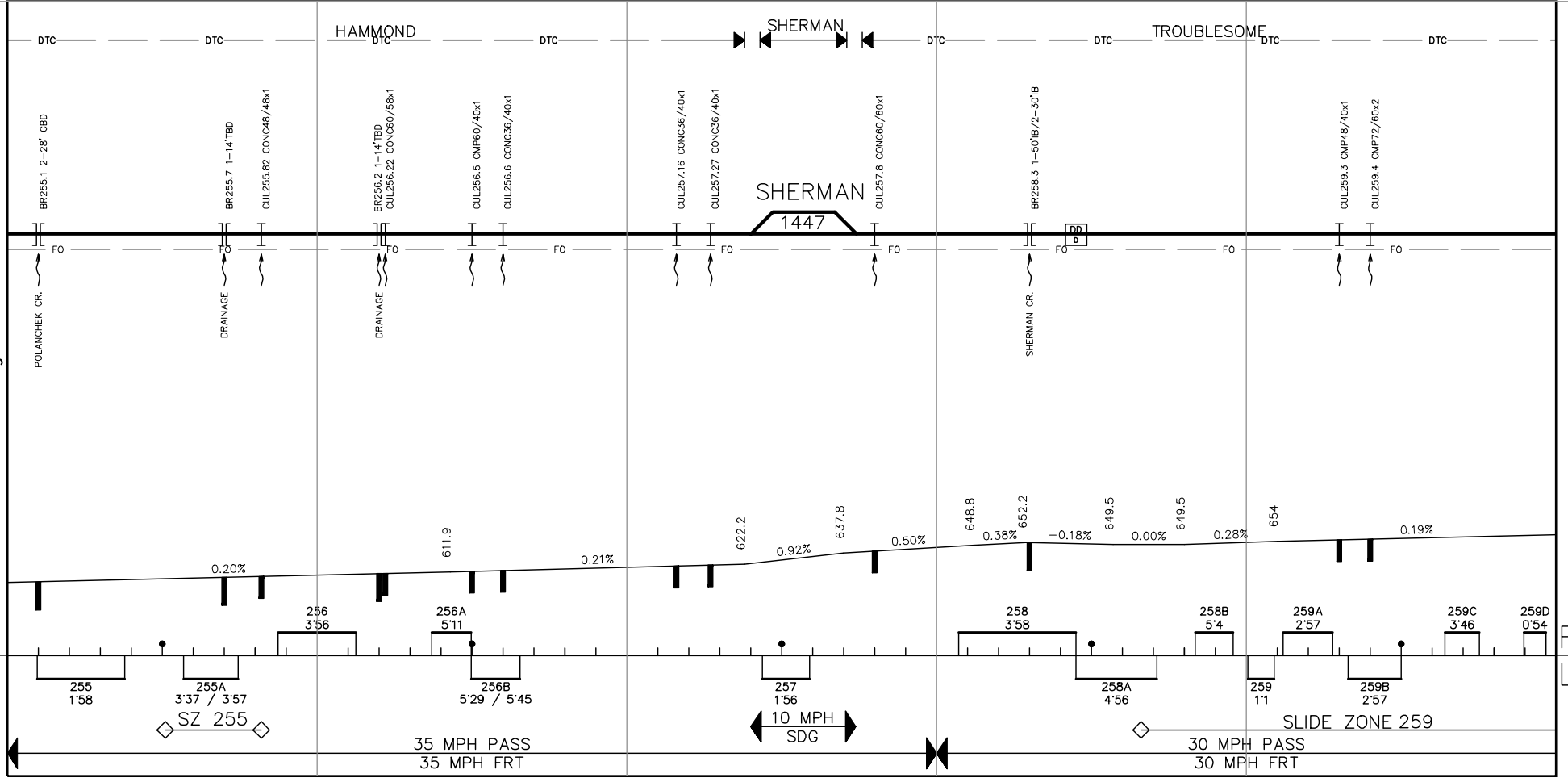
NOTES:

250 5203 251 5368 252 5263 253 5132 254 5479 255



NOTES:

255 5232 256 5112 257 5306 258 5370 259 5327 260



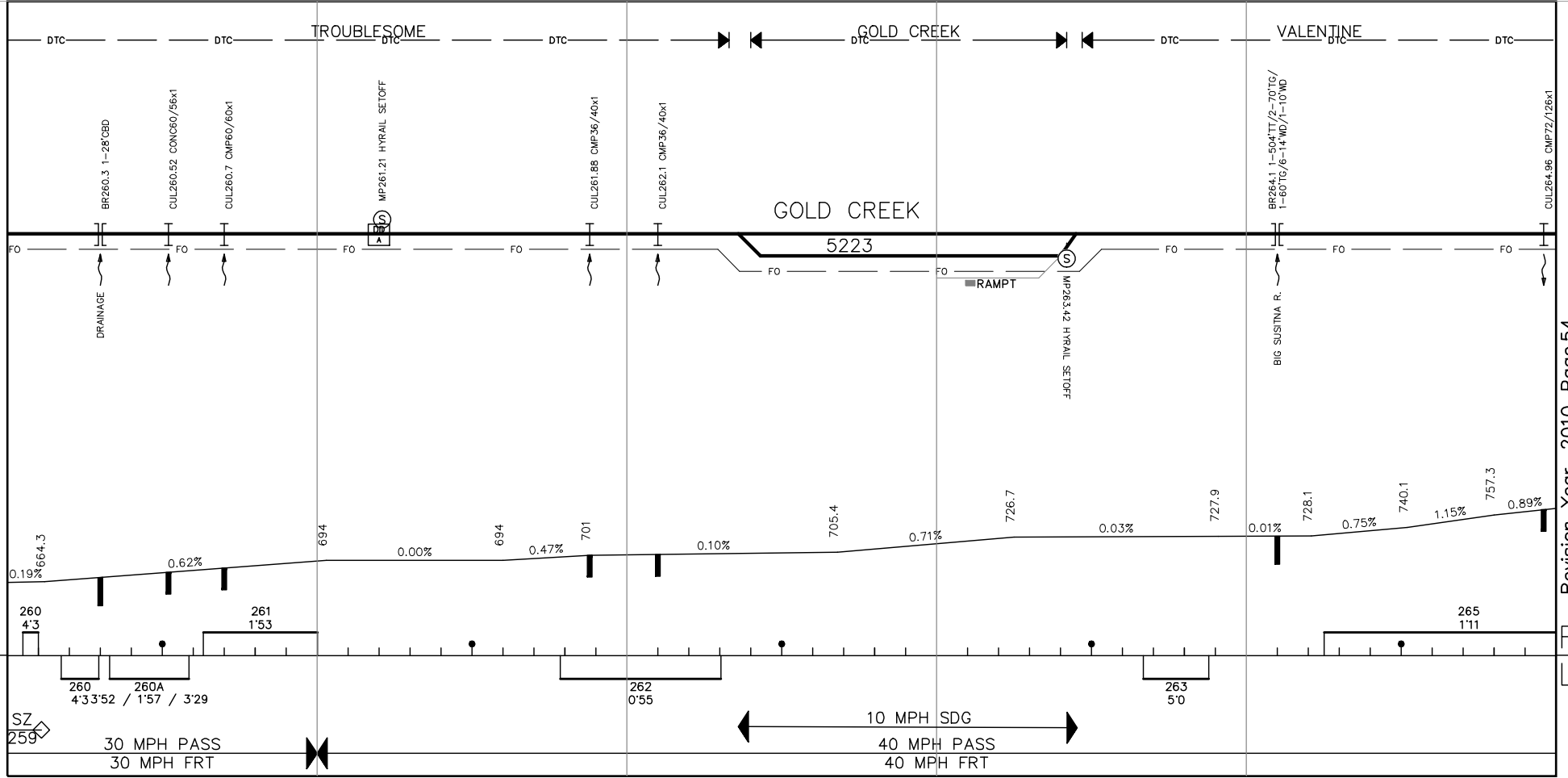
Revision Year 2010 Page 53

R

R

NOTES:

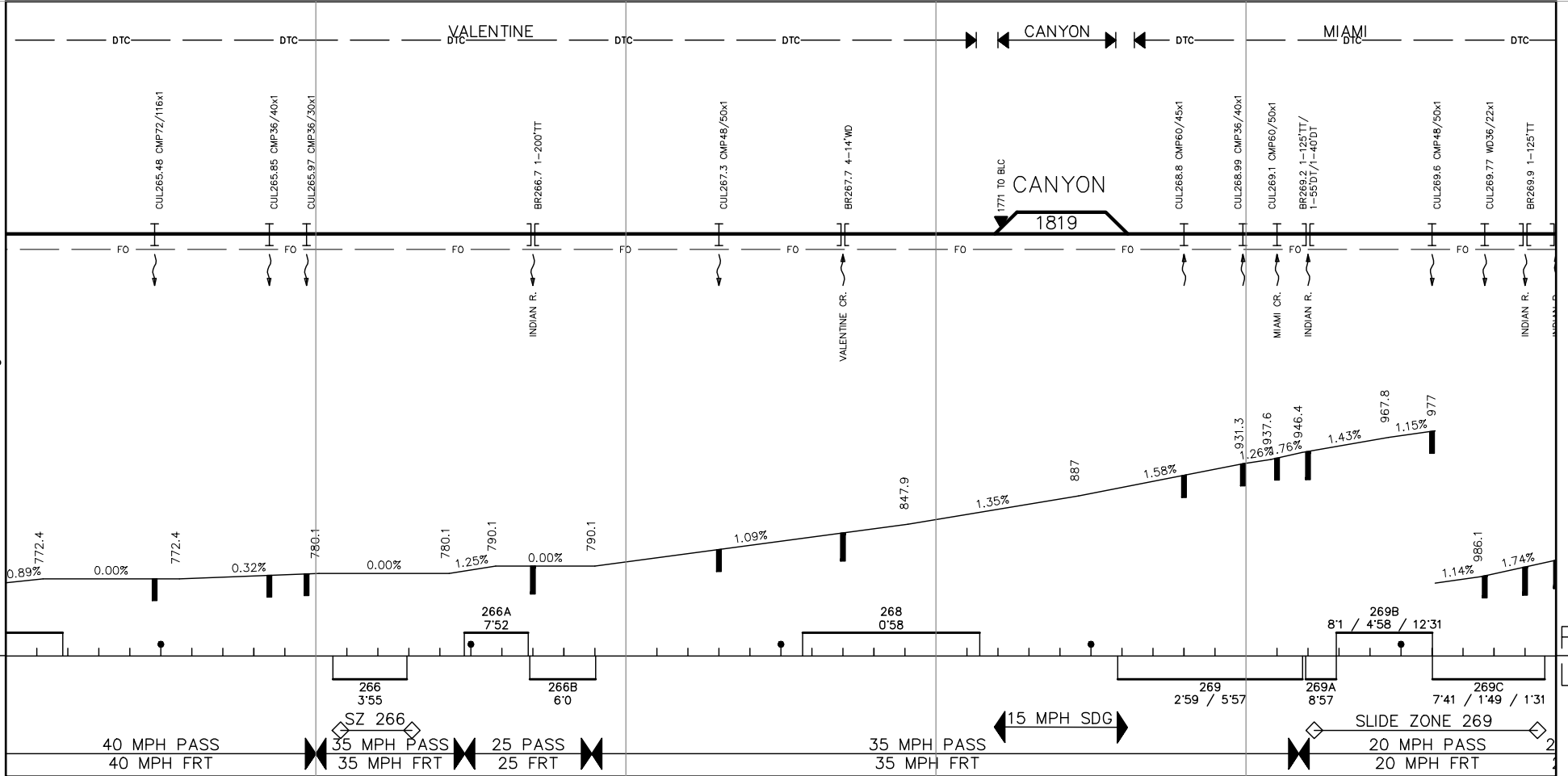
260 5080 261 5439 262 4603 263 5926 264 5316 265



NOTES:

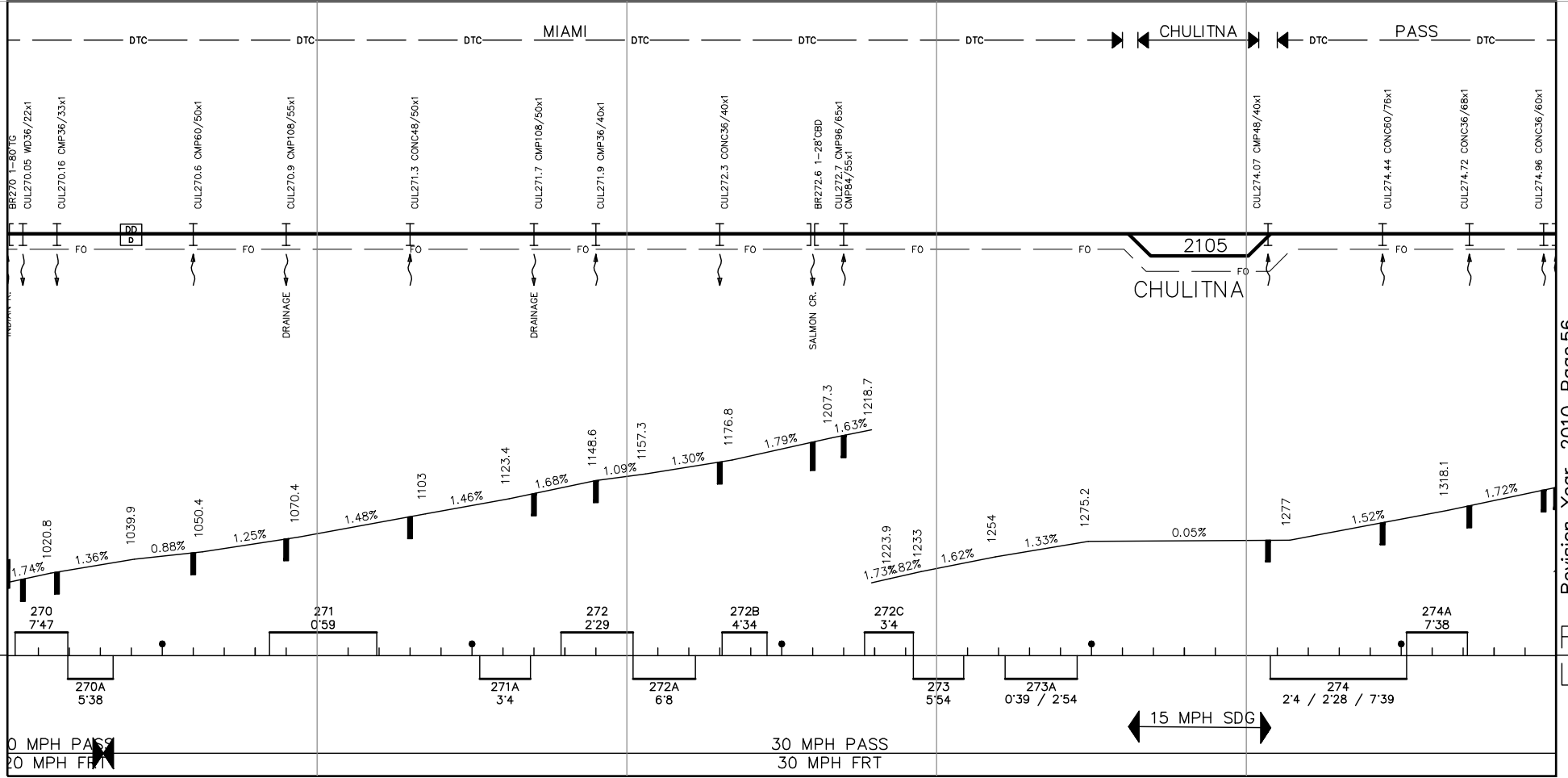
265 5250 266 5811 267 5192 268 4738 269 6022 270

Revision Year 2010 Page 55



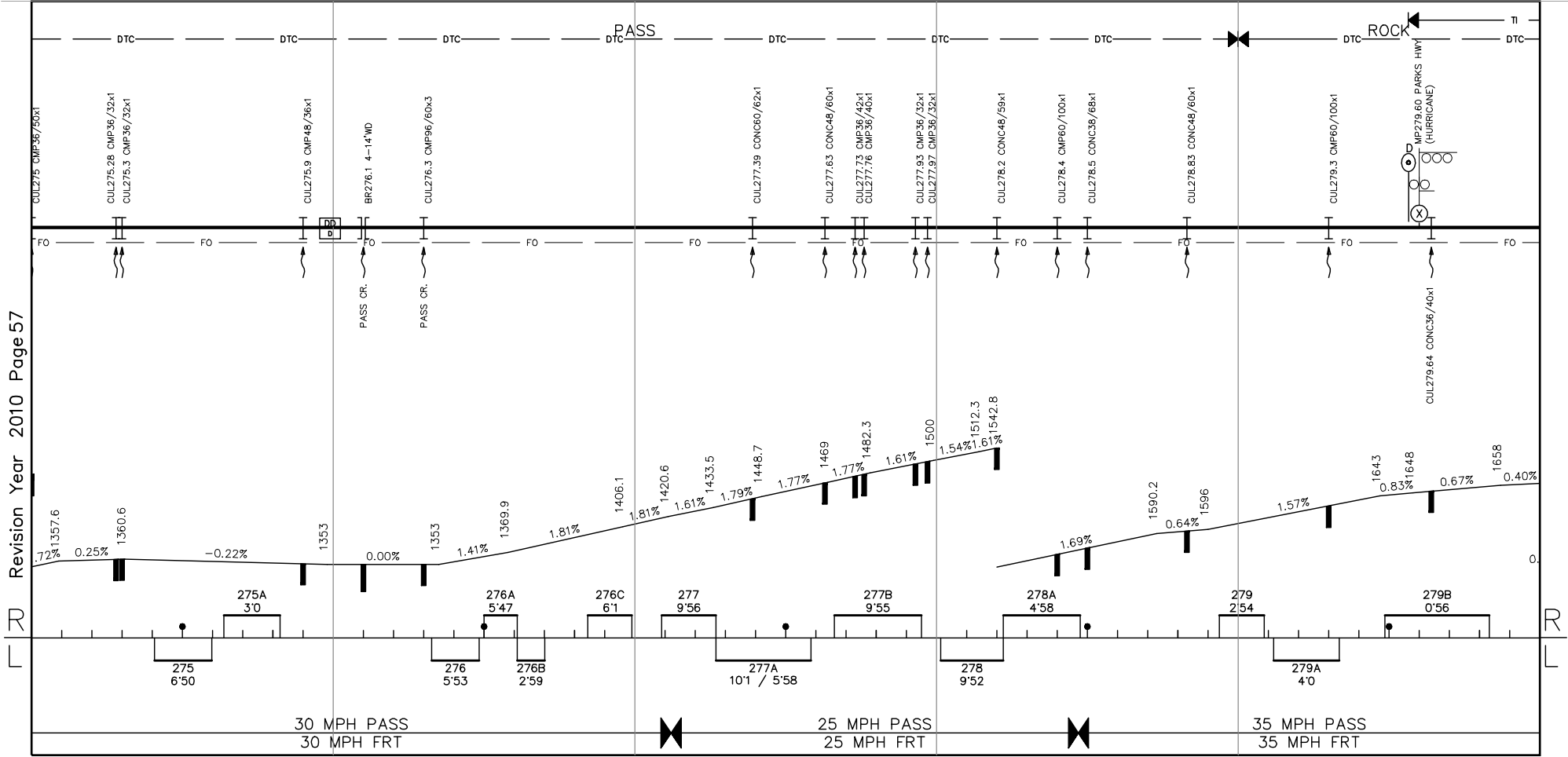
NOTES:

270 5041 271 4809 272 5257 273 5373 274 5295 275



NOTES:

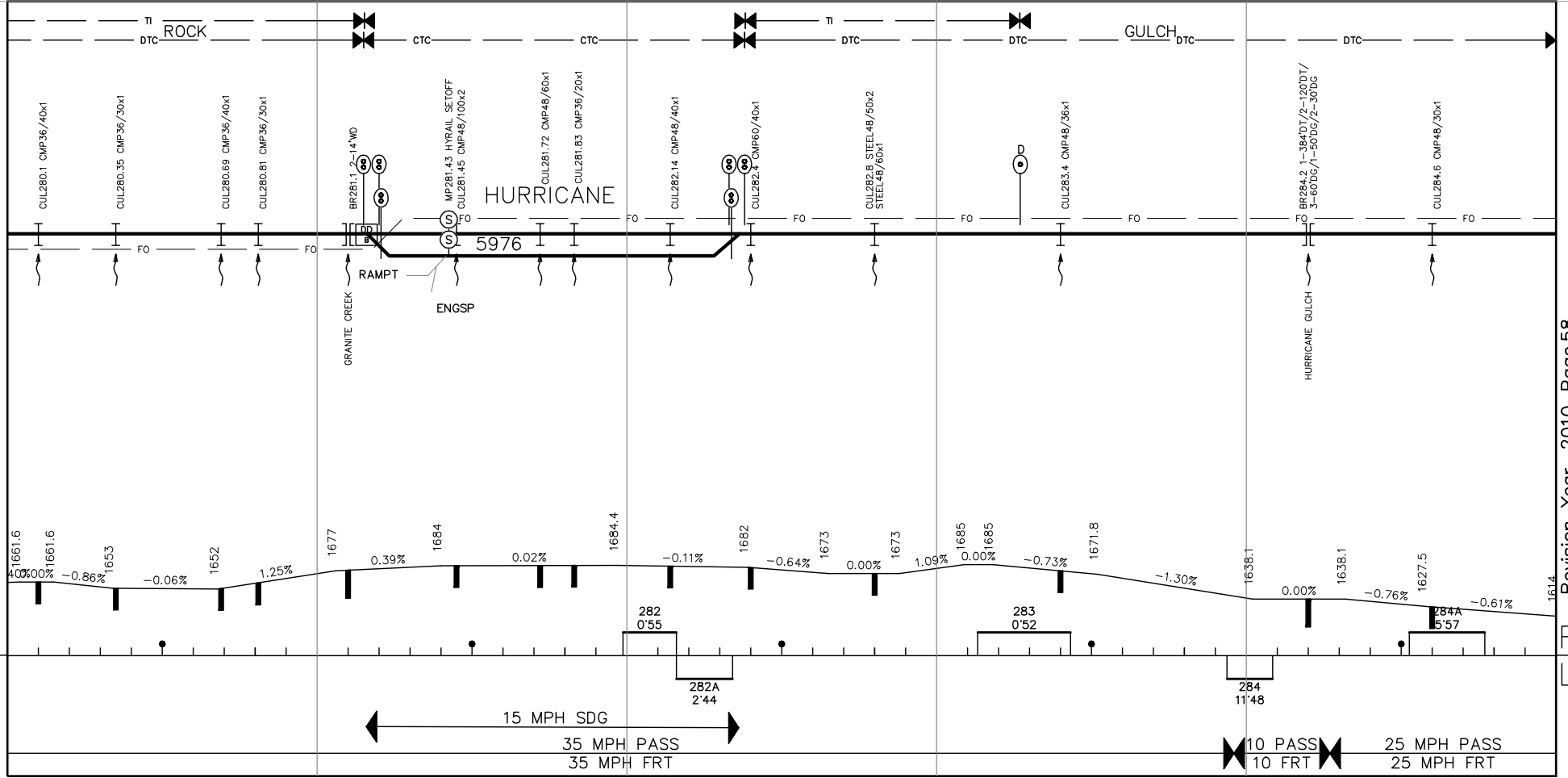
275 5267 276 6801 277 5351 278 5379 279 5037 280



Revision Year 2010 Page 57

NOTES:

280 5201 281 5452 282 4976 283 5596 284 5328 285

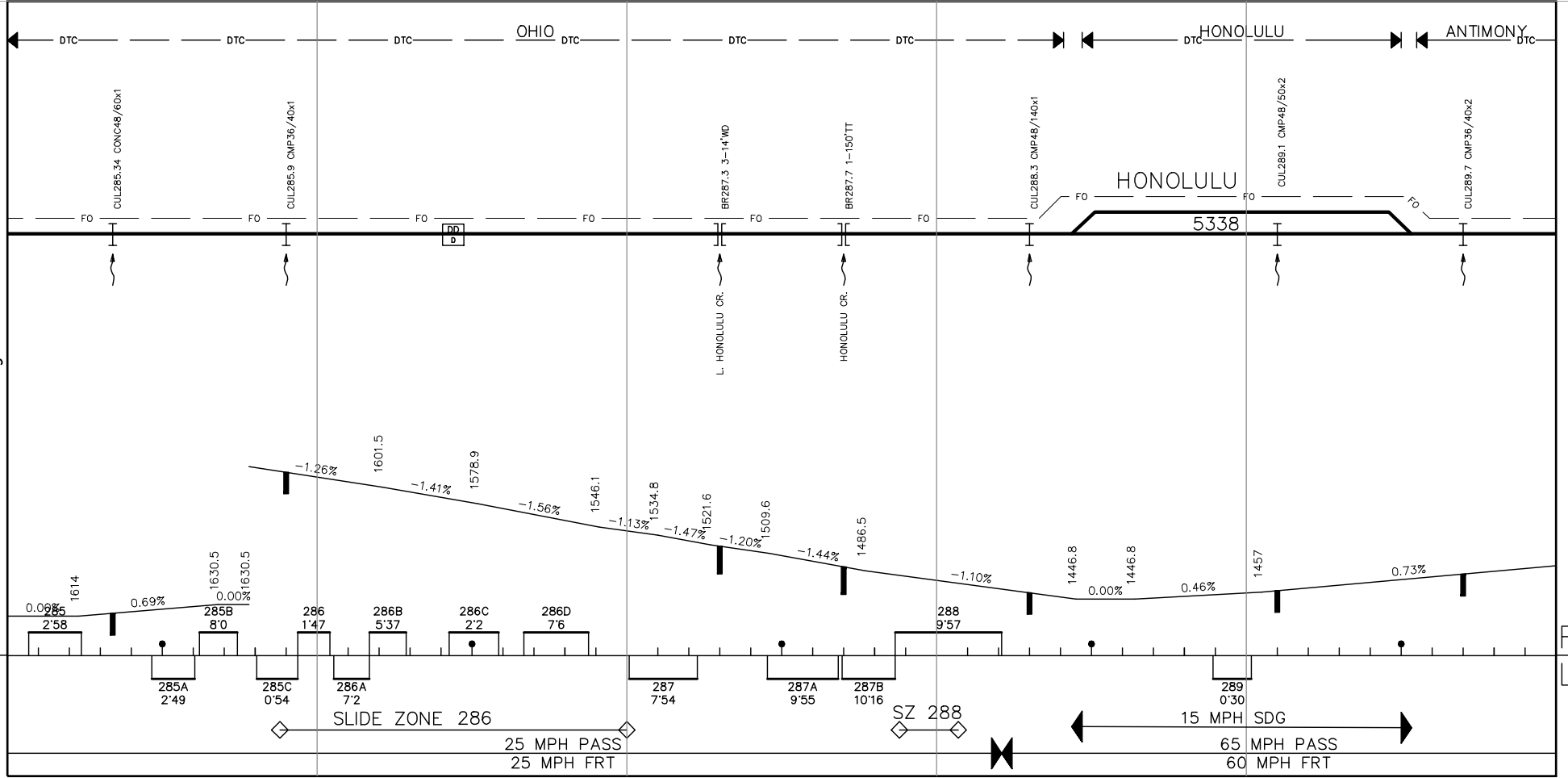


NOTES:

Revision Year 2010 Page 58

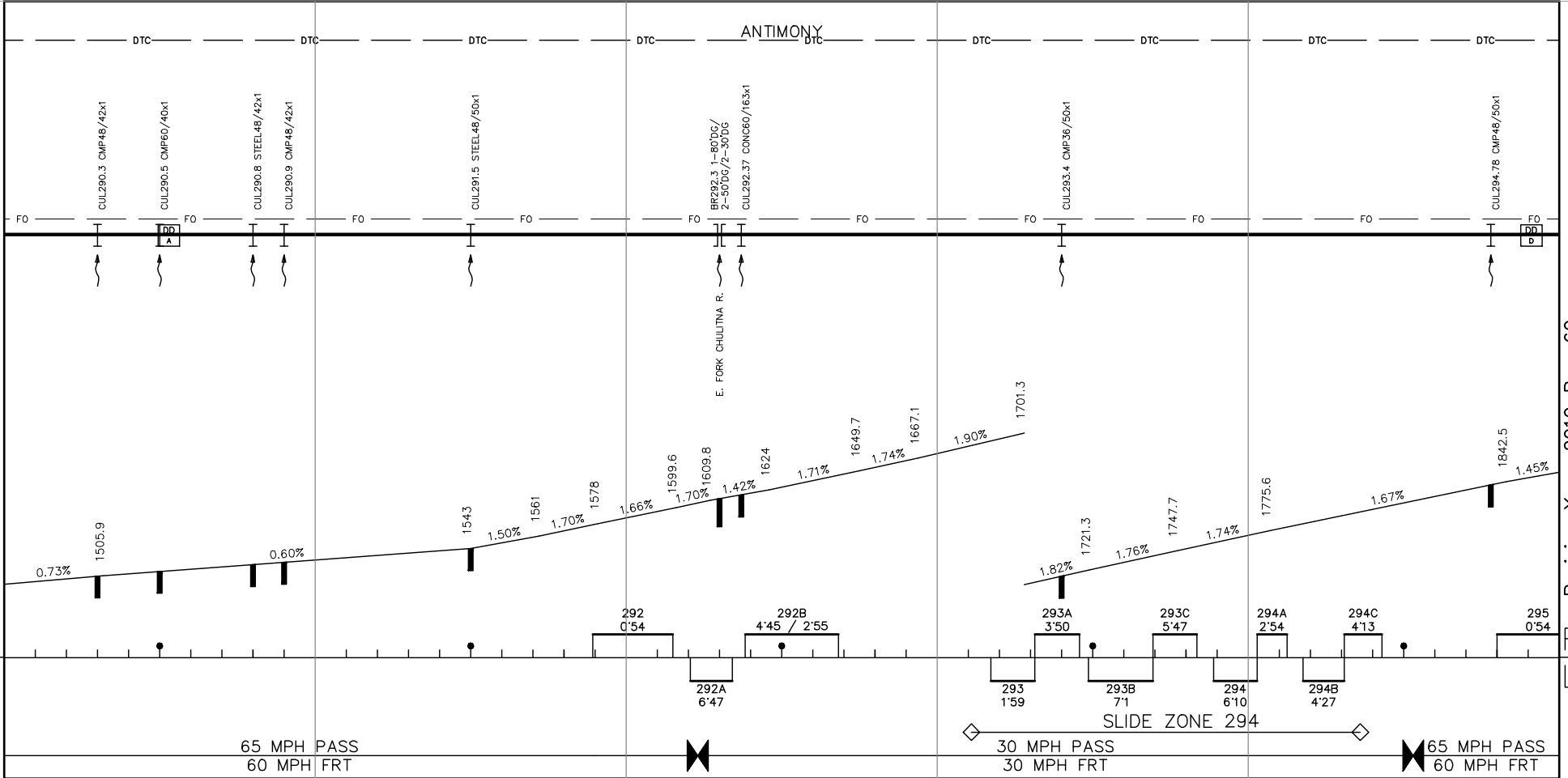
285 5273 286 5291 287 5416 288 5062 289 5343 290

Revision Year 2010 Page 59



NOTES:

290 — 5275 — 291 4597 292 5869 293 5140 294 5435 295



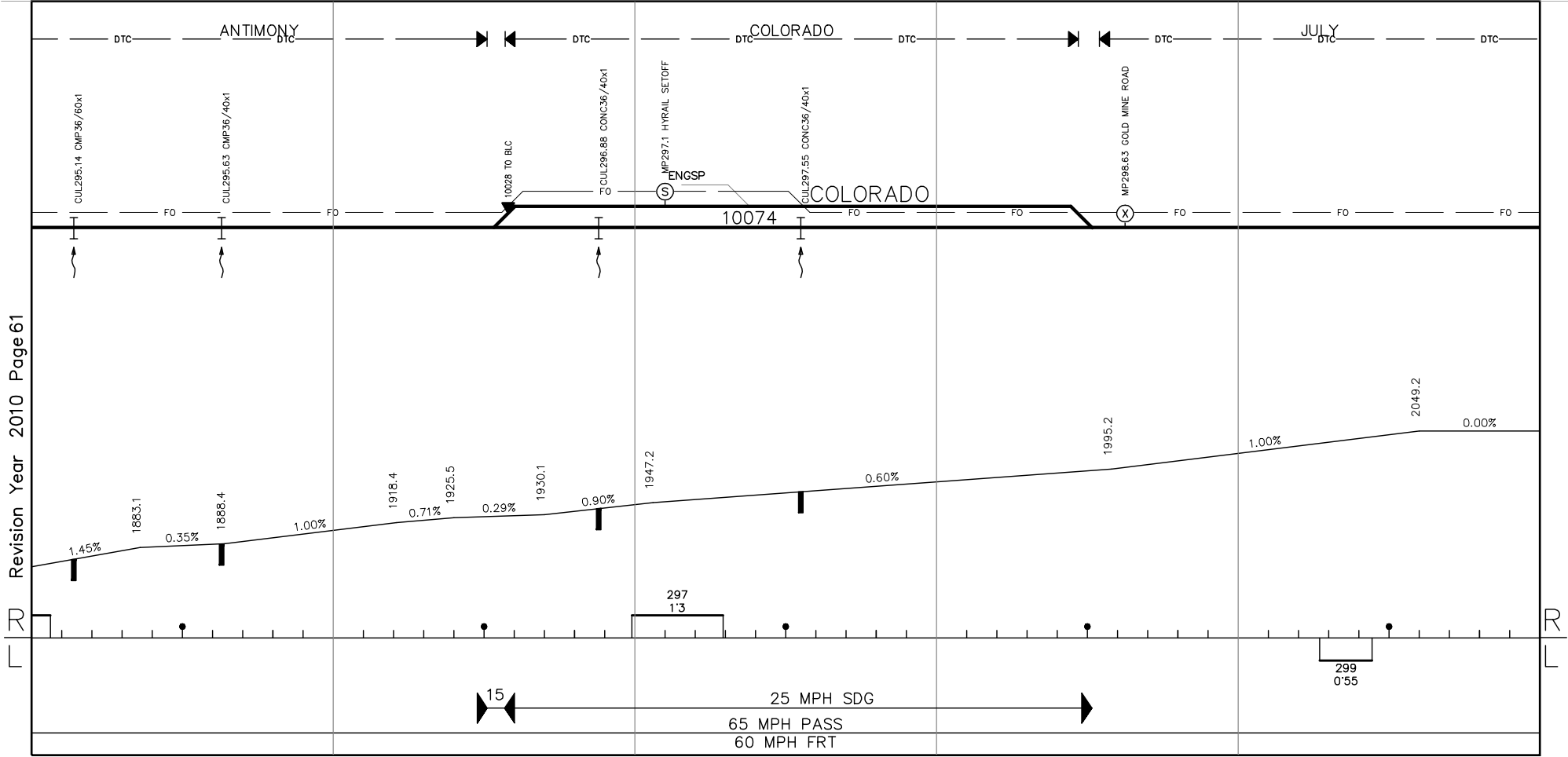
R
L

R
L

Revision Year 2010 Page 60

NOTES:

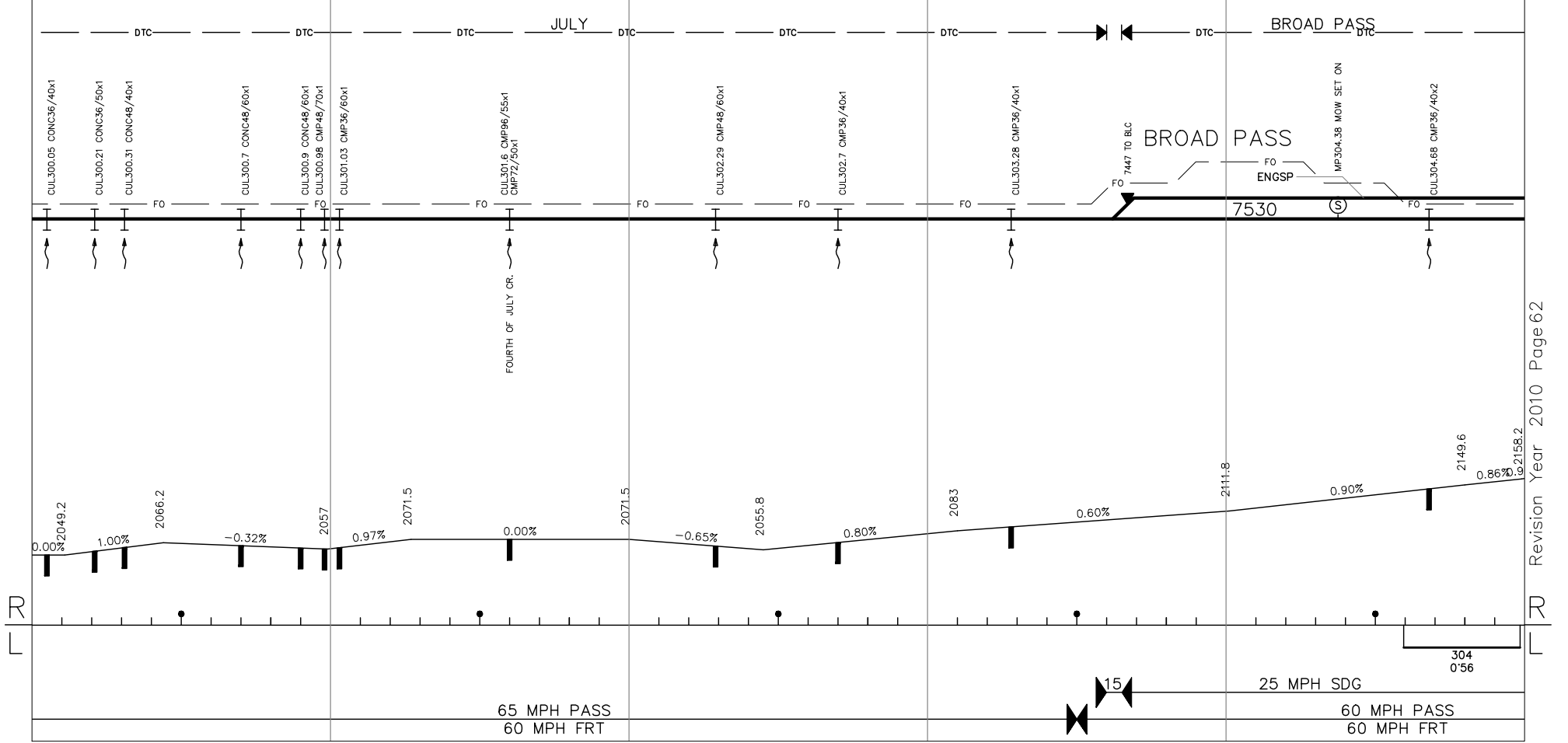
295 5294 296 5374 297 5246 298 5388 299 5100 300



Revision Year 2010 Page 61

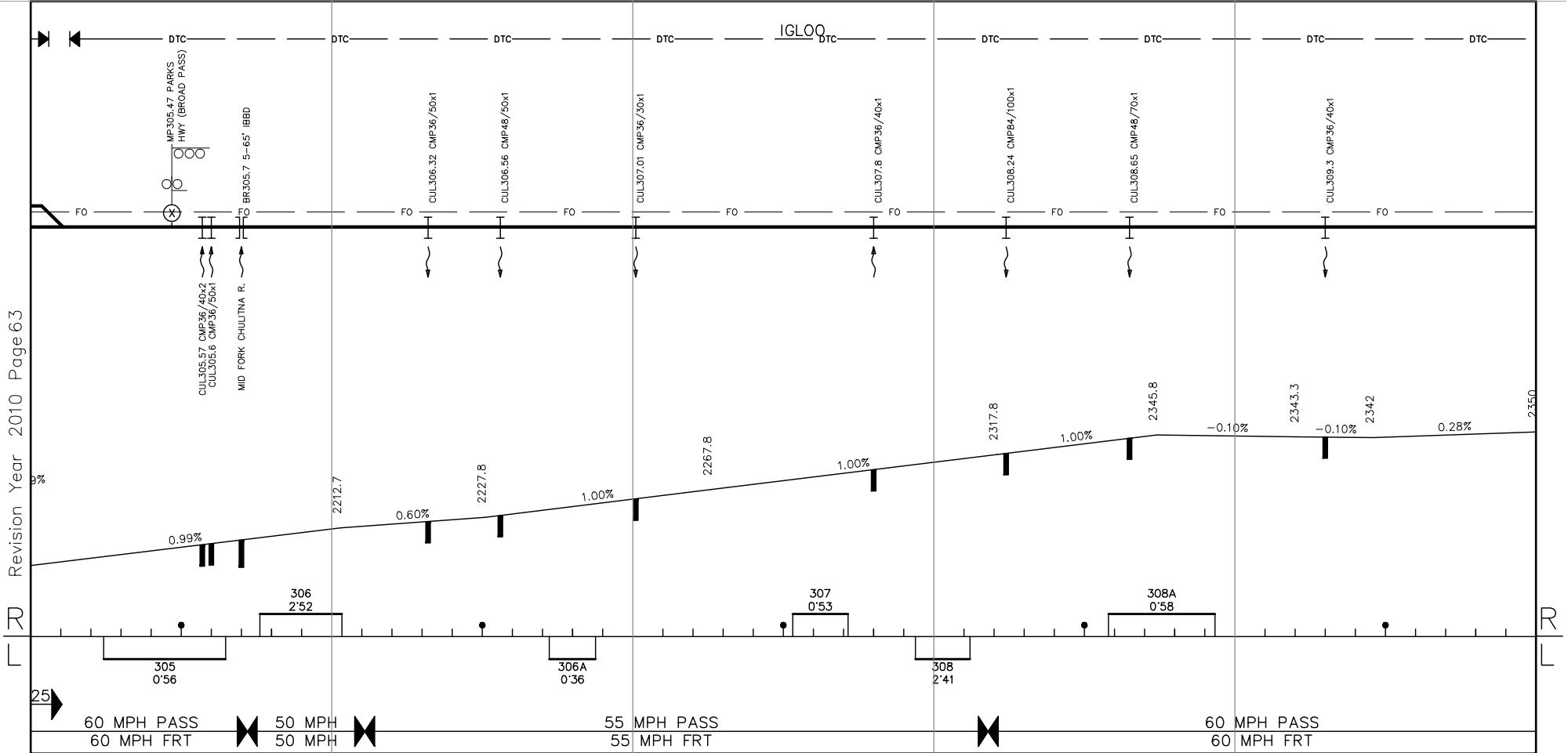
NOTES:

300 5311 301 5275 302 5278 303 5280 304 5411 305



NOTES:

305 5135 306 5281 307 5280 308 4973 309 5180 310



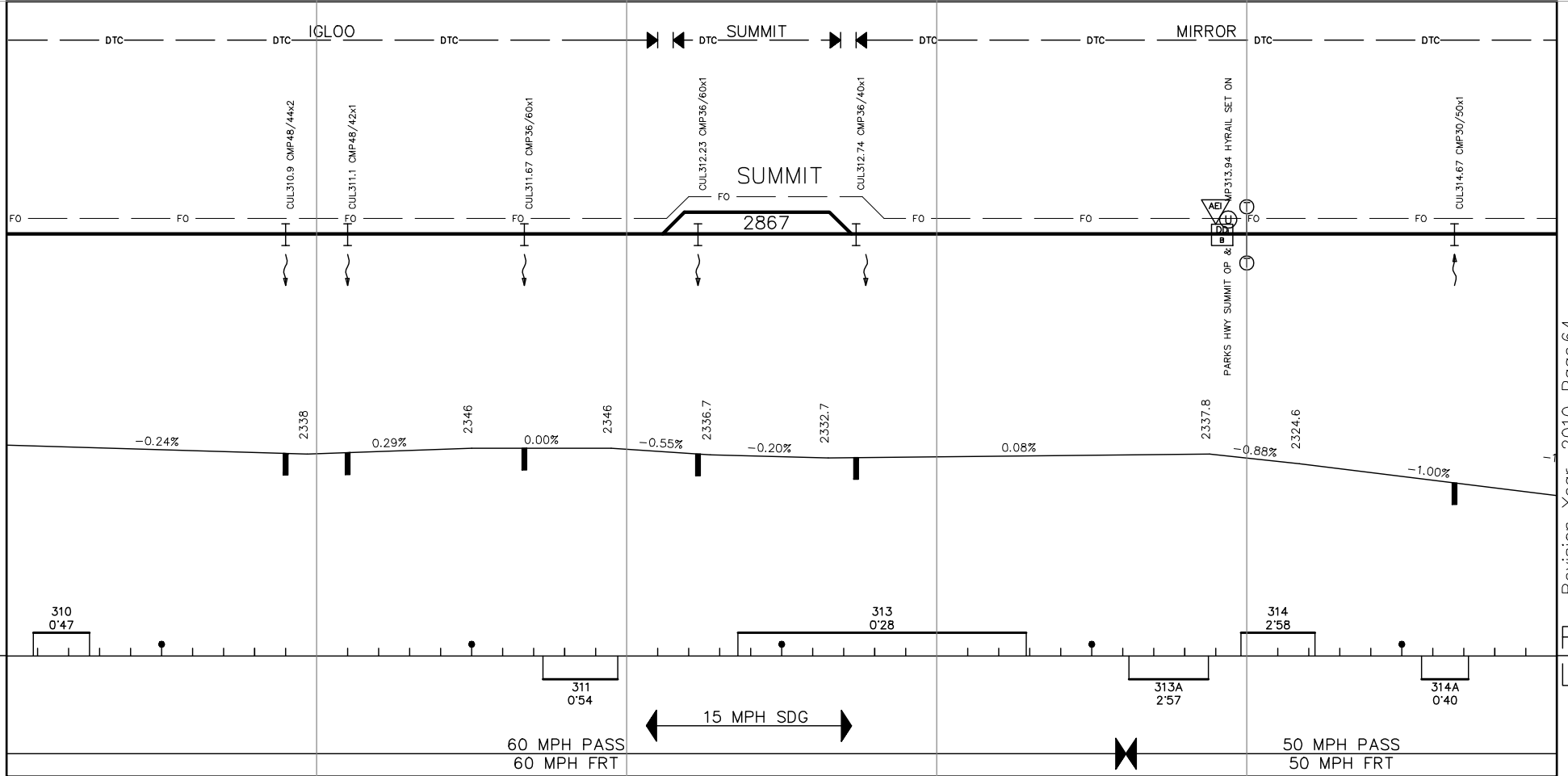
Revision Year 2010 Page 63

R

R

NOTES:

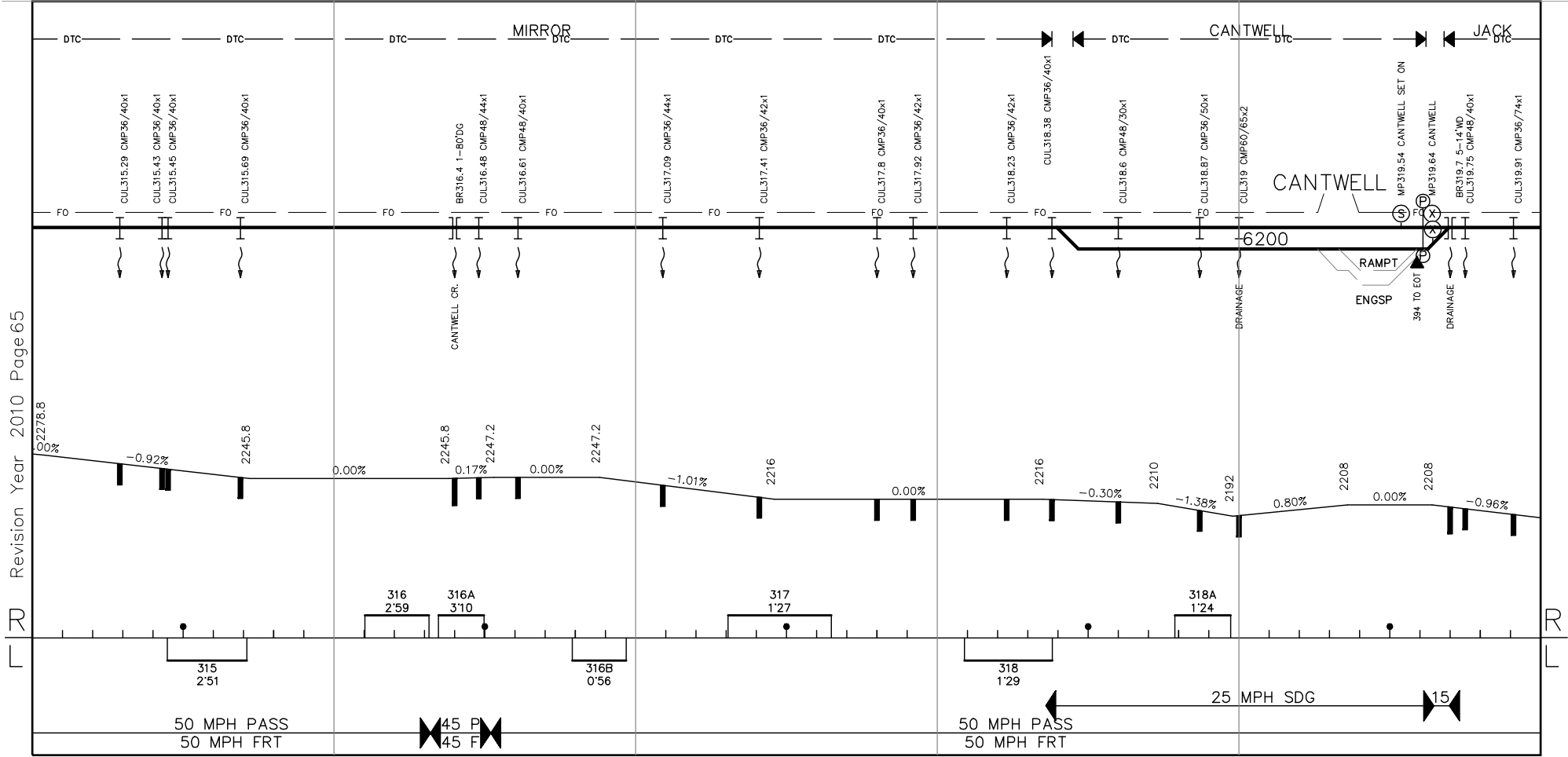
310 5301 311 5348 312 5332 313 5293 314 5165 315



Revision Year 2010 Page 64

NOTES:

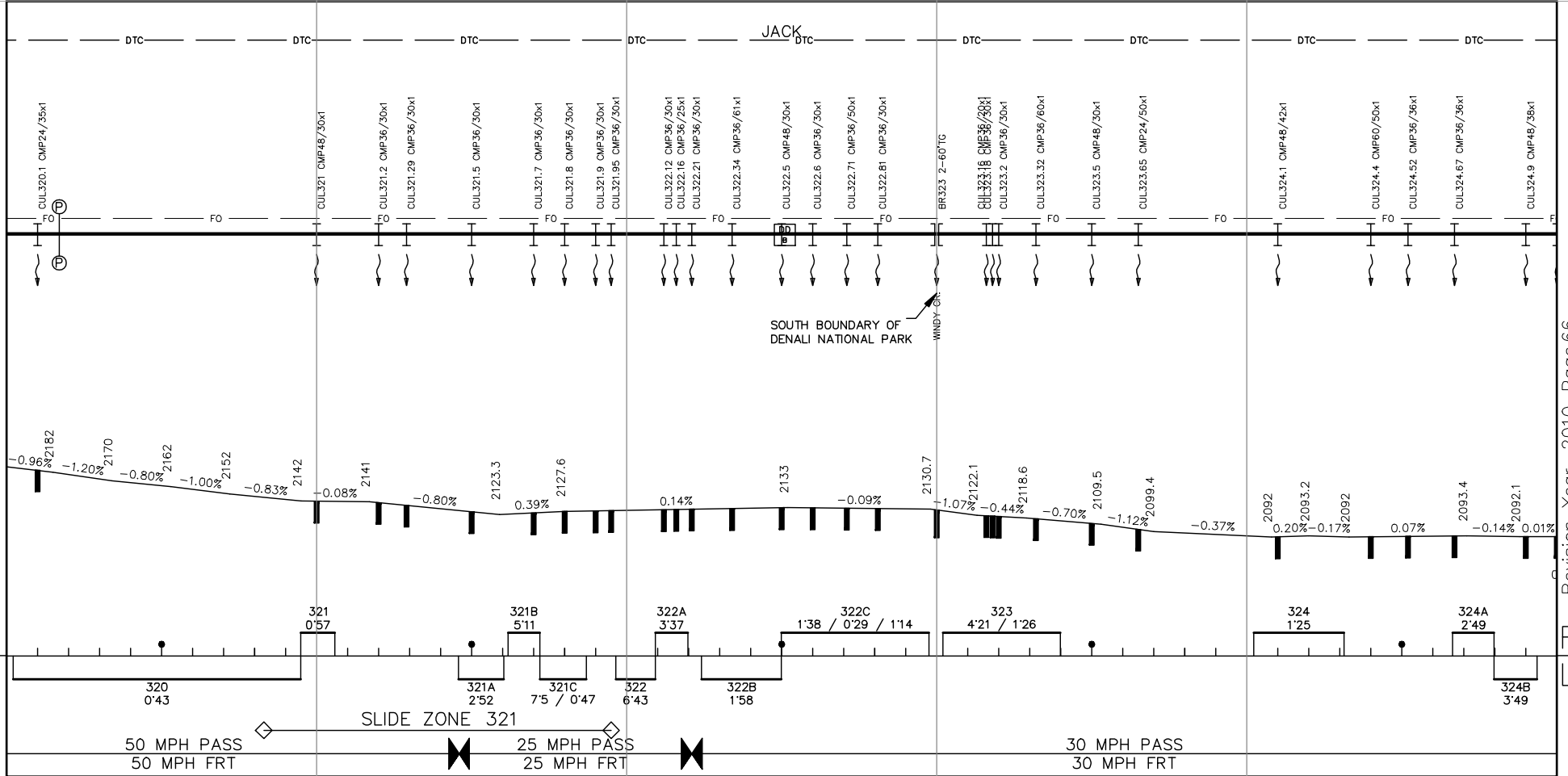
315 5289 316 5284 317 5281 318 5290 319 5280 320



Revision Year 2010 Page 65

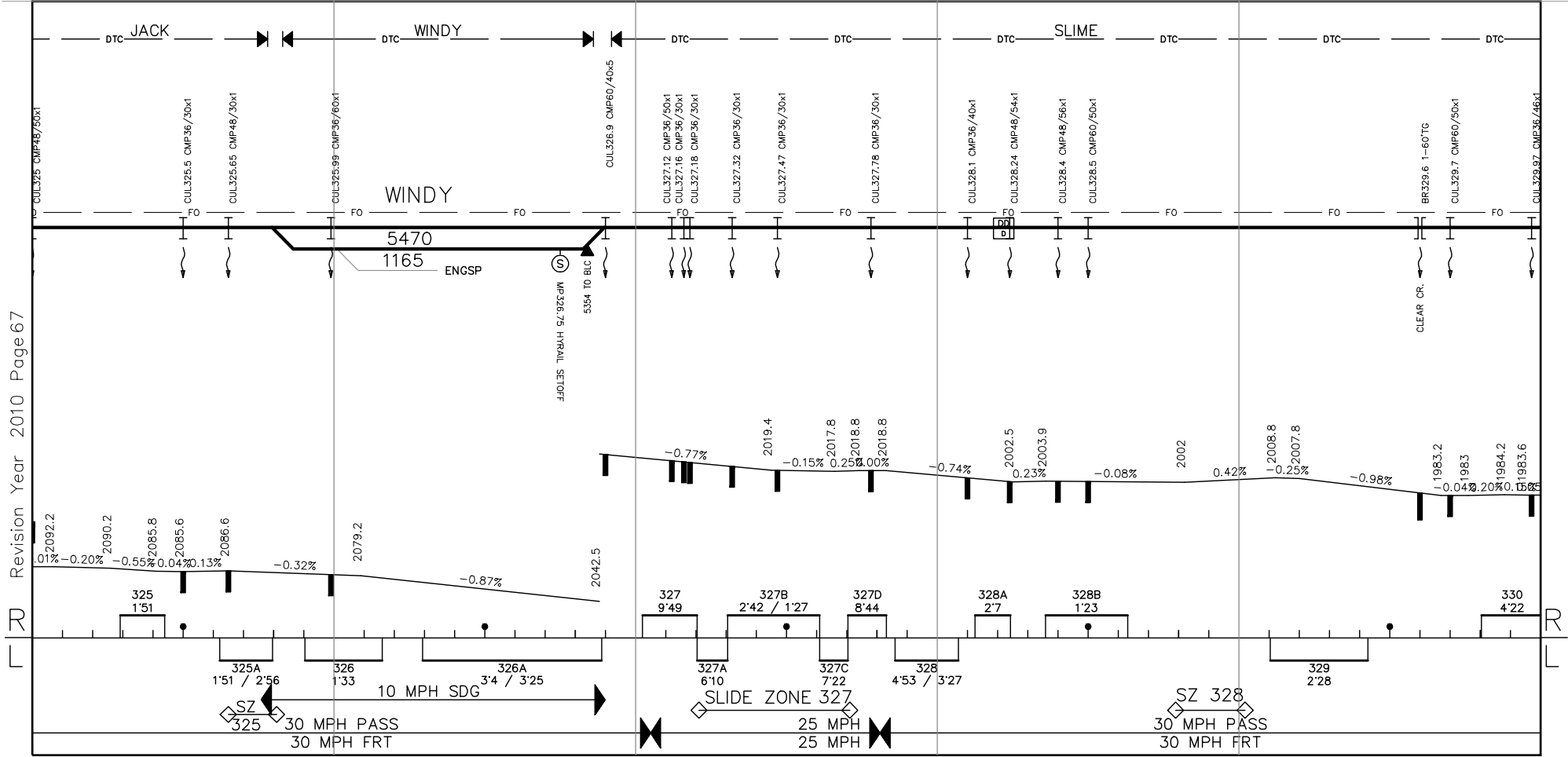
NOTES:

320 5445 321 5115 322 5421 323 5120 324 5289 325



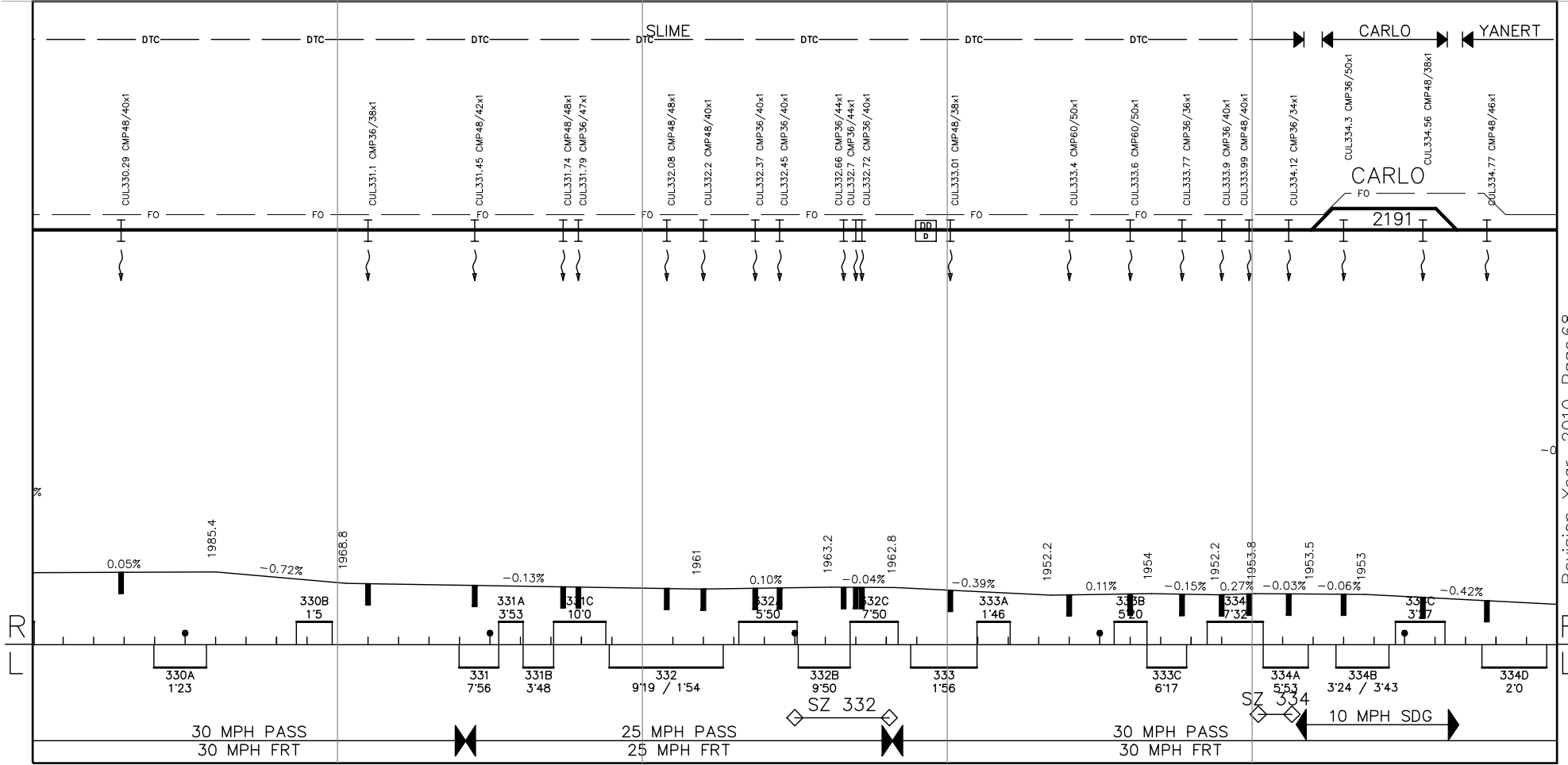
NOTES:

325 5274 326 5254 327 5083 328 5565 329 5177 330



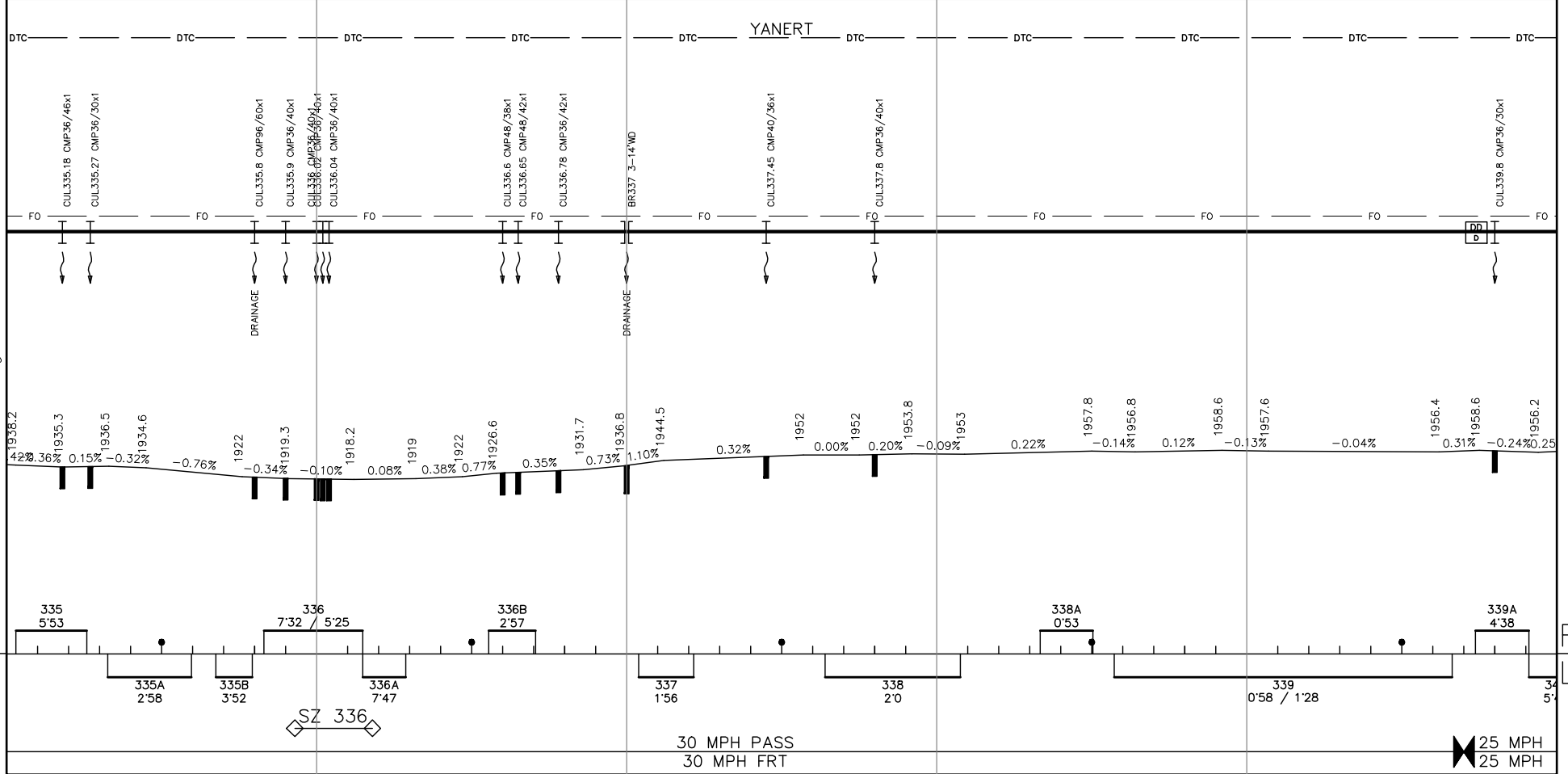
NOTES:

330 5307 331 5276 332 5210 333 5342 334 5322 335



NOTES:

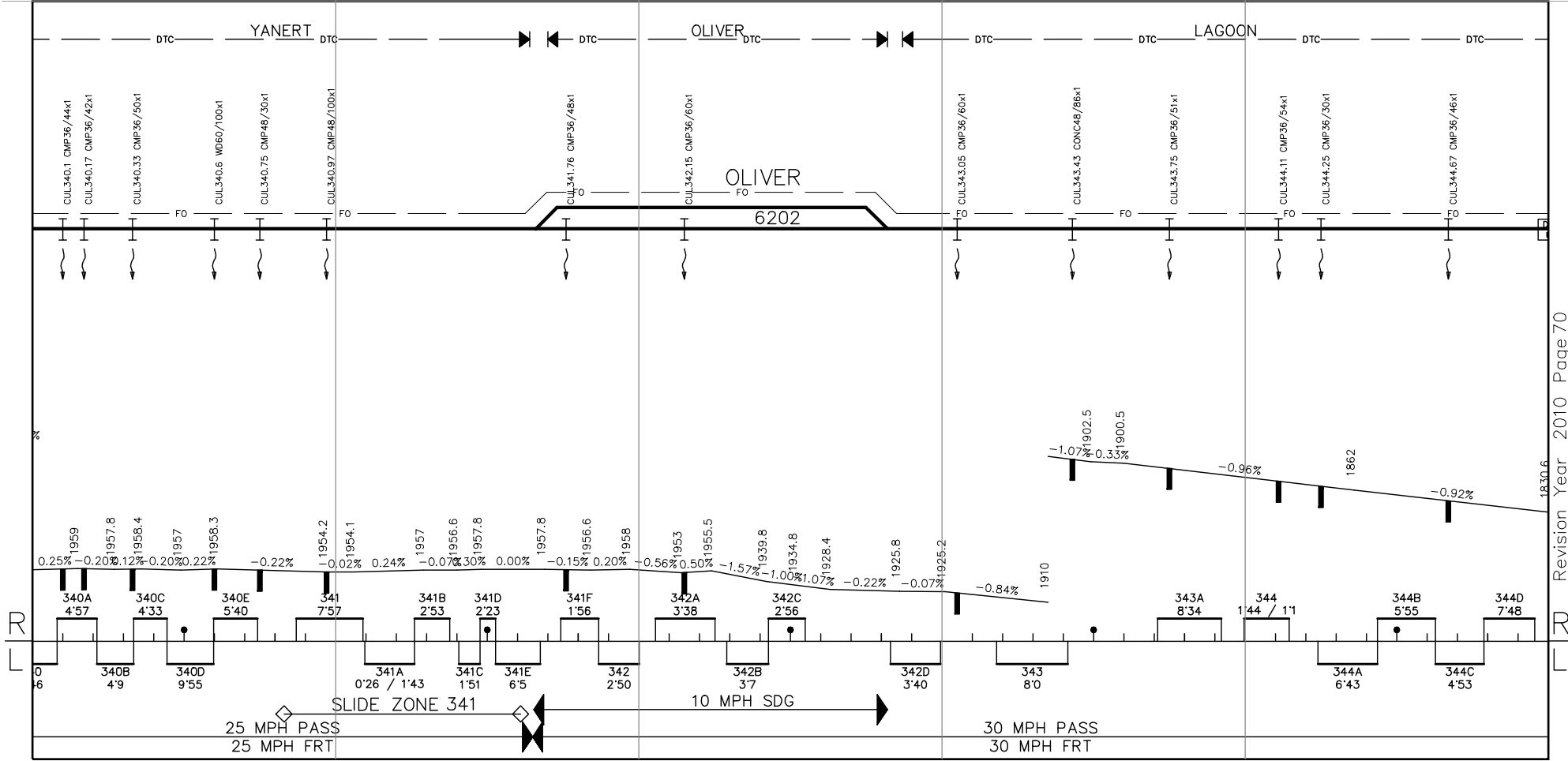
335 5020 336 5459 337 4375 338 6135 339 5293 340



Revision Year 2010 Page 69

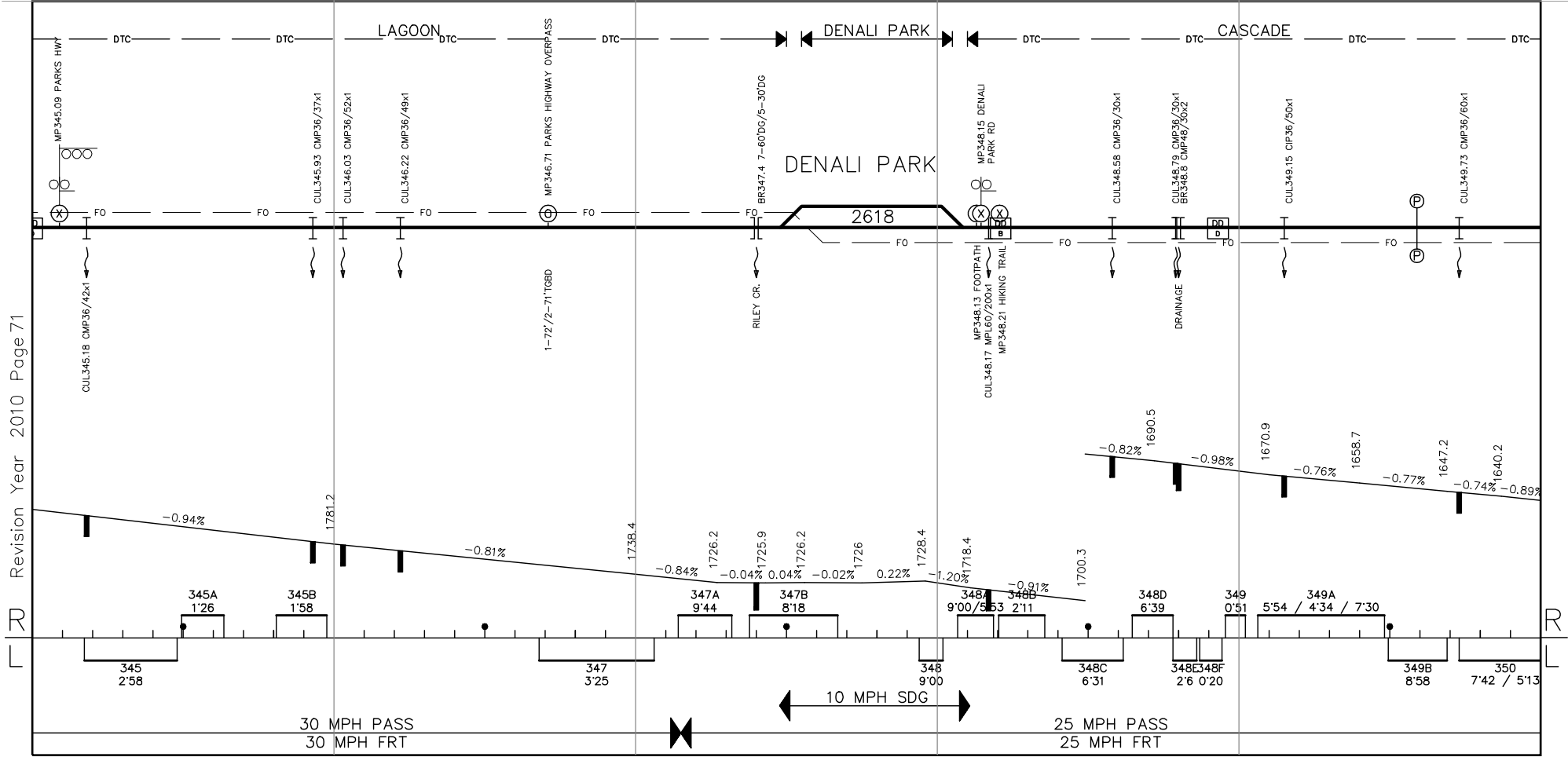
NOTES:

340 5154 341 5180 342 5635 343 5181 344 5286 345



NOTES:

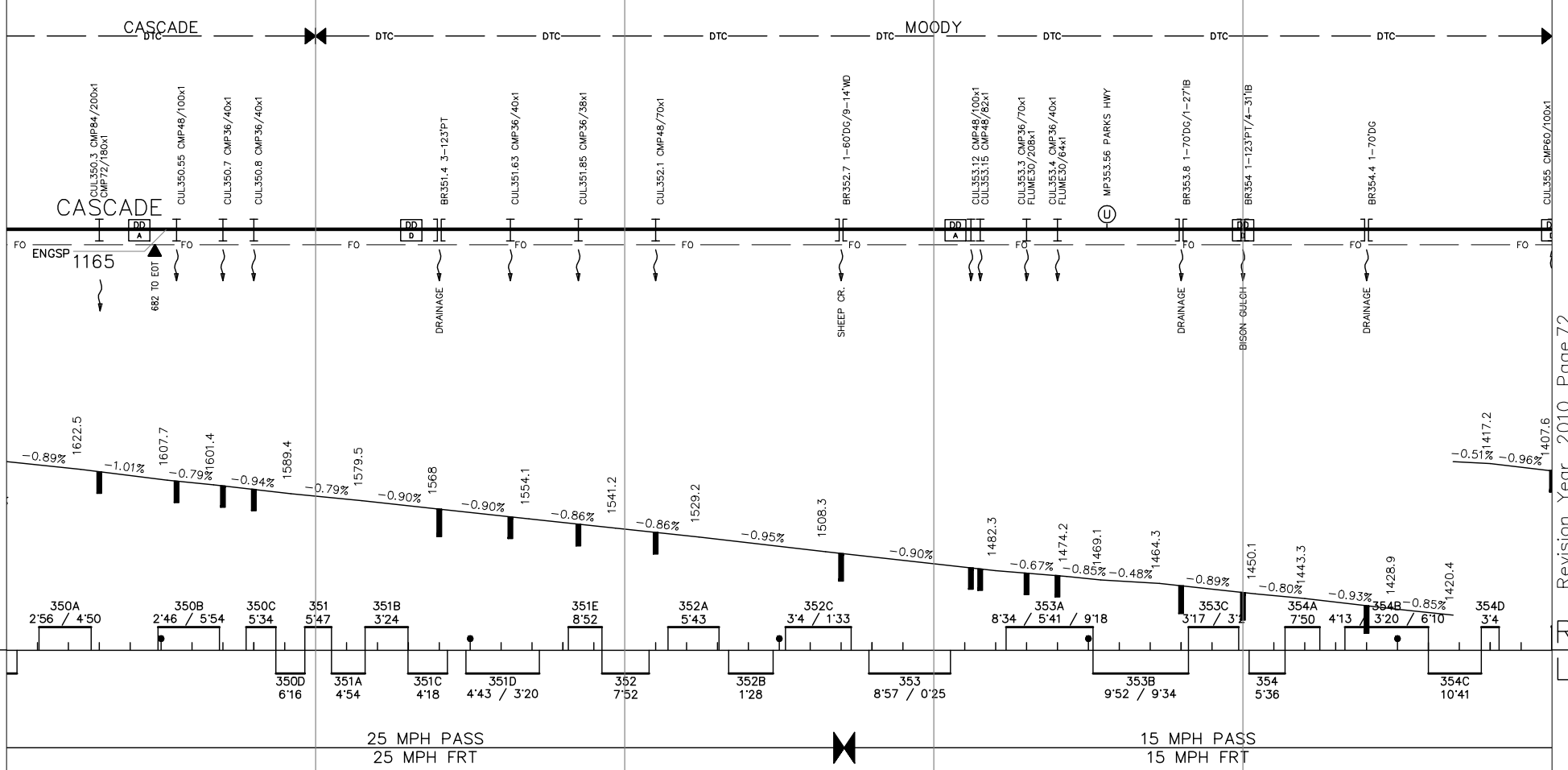
345 5226 346 5300 347 5250 348 5349 349 5079 350



Revision Year 2010 Page 71

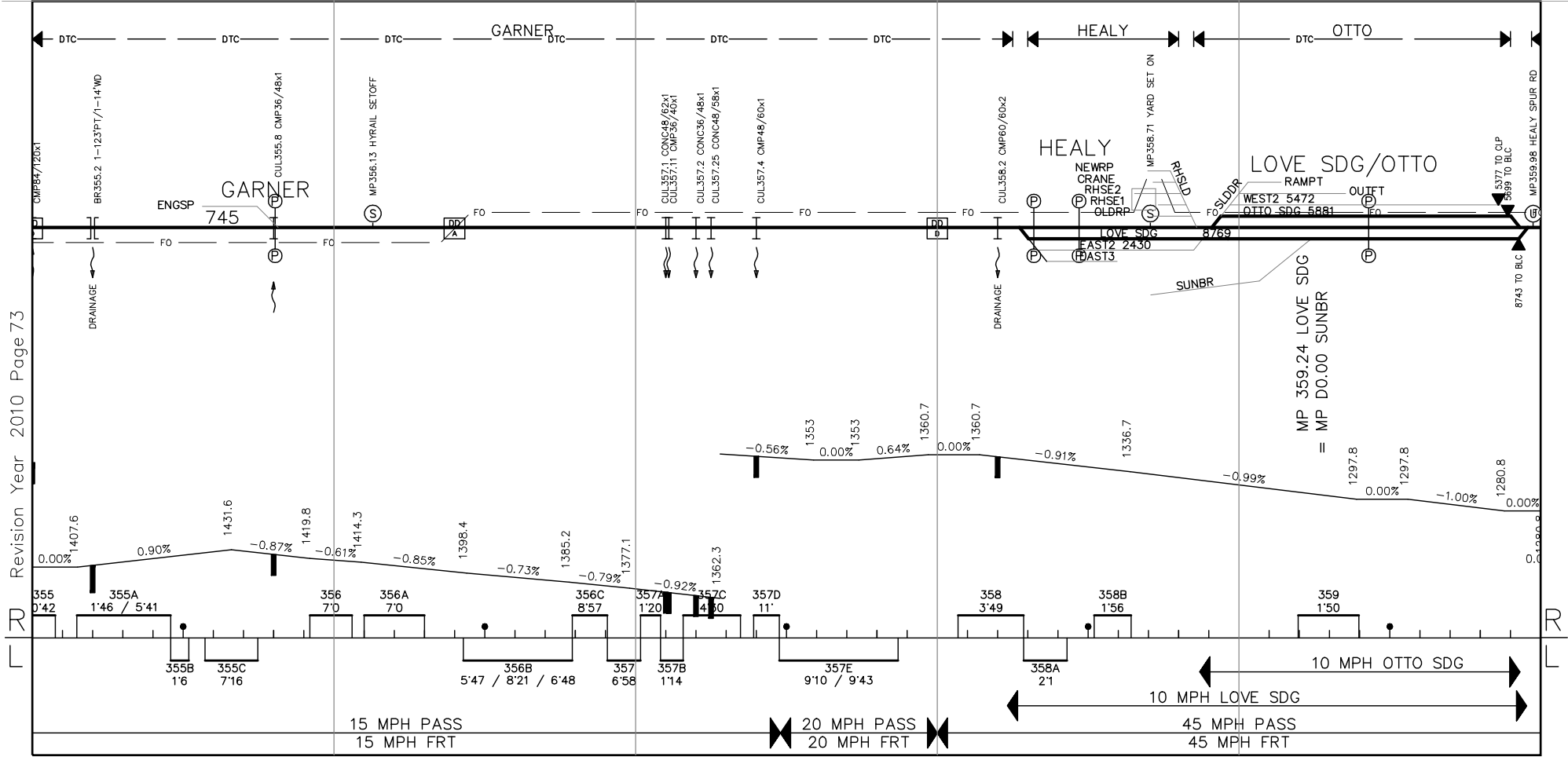
NOTES:

350 5152 351 5396 352 4725 353 5614 354 5786 355



NOTES:

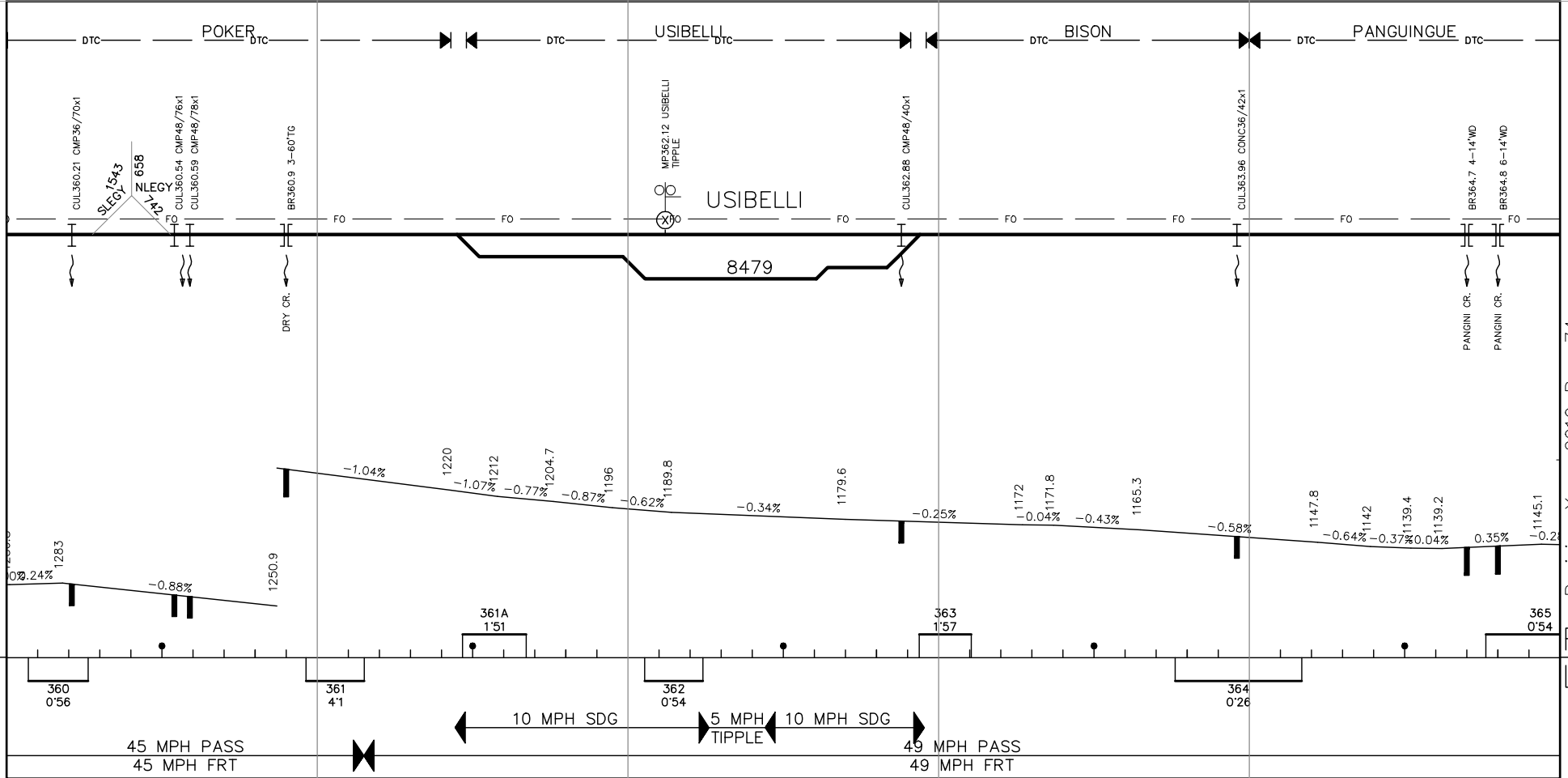
355 4949 356 5293 357 5397 358 5000 359 5705 360



Revision Year 2010 Page 73

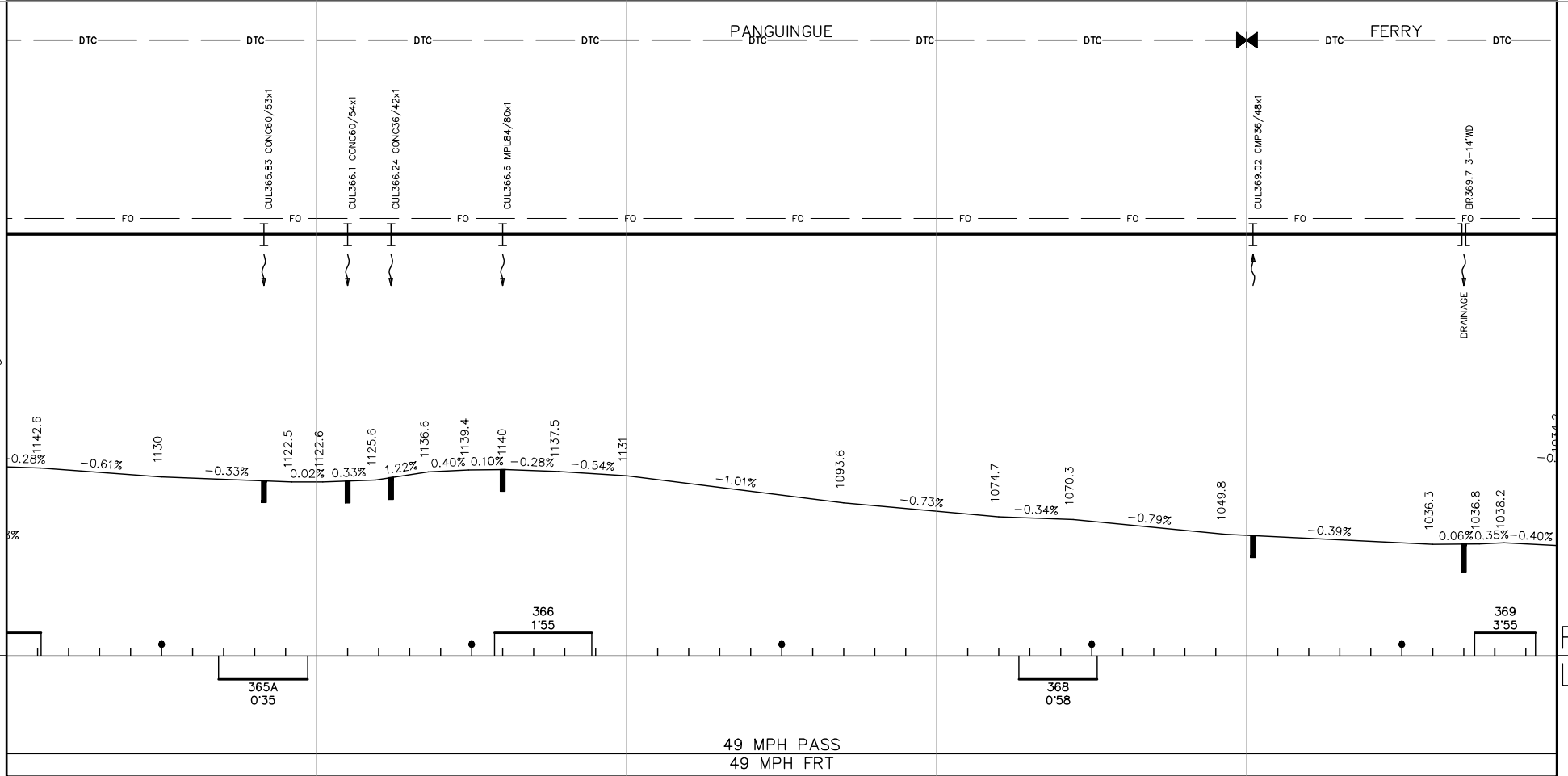
NOTES:

360 4934 361 5422 362 5143 363 5363 364 5118 365



NOTES:

365 5473 366 5279 367 5114 368 5279 369 5512 370



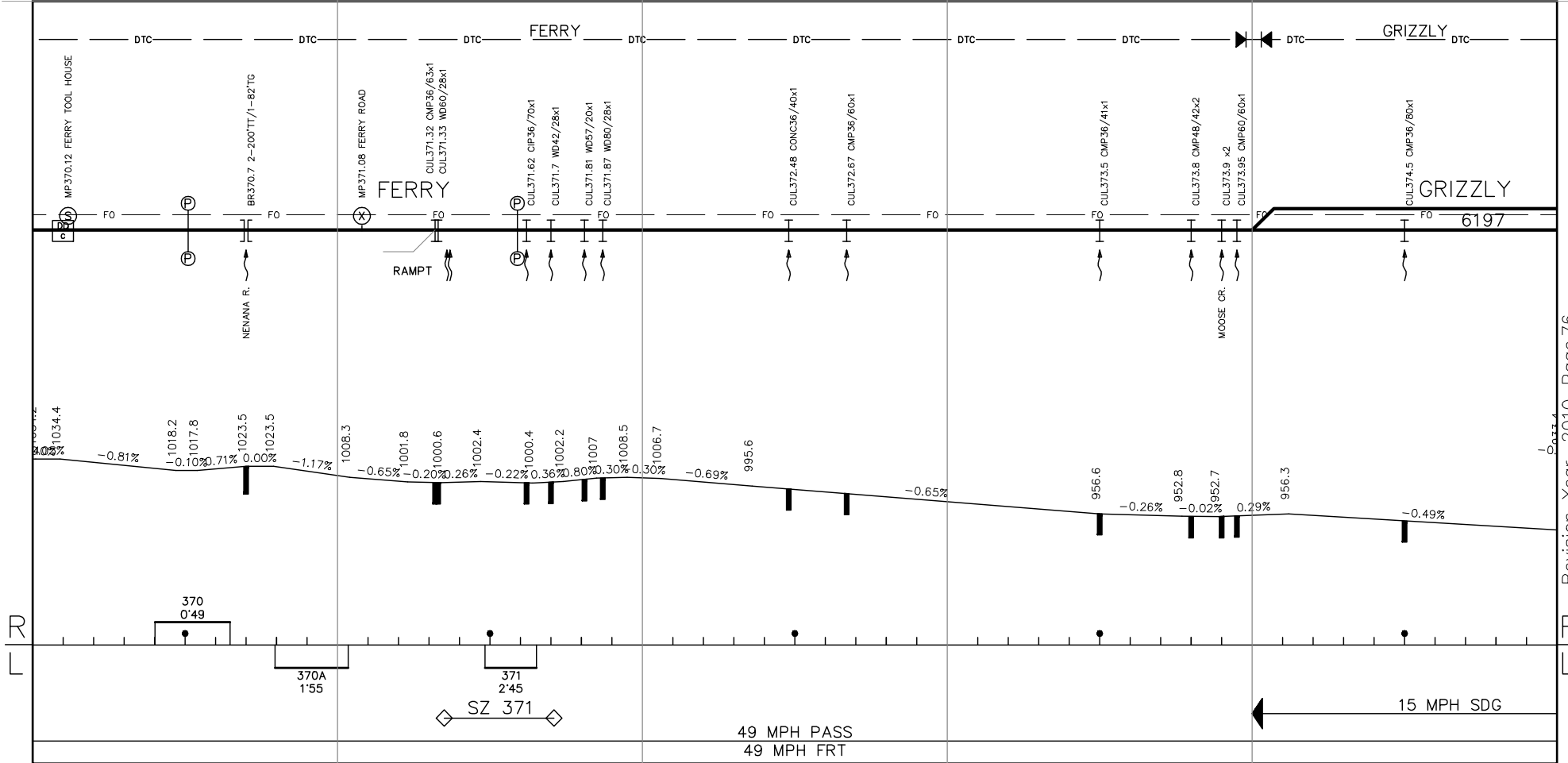
Revision Year 2010 Page 75

R

R

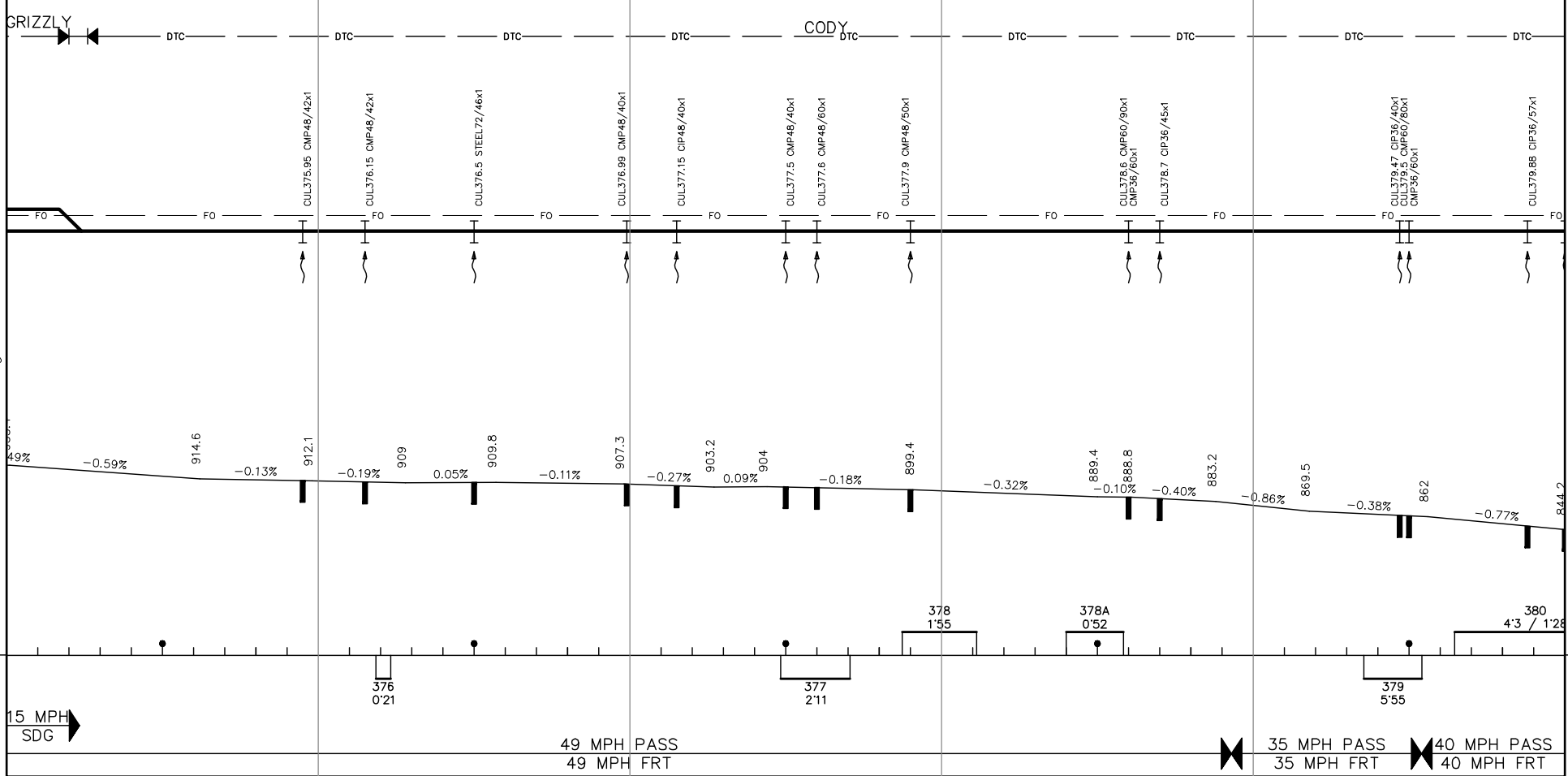
NOTES:

370 5080 371 5990 372 4533 373 5315 374 5256 375



NOTES:

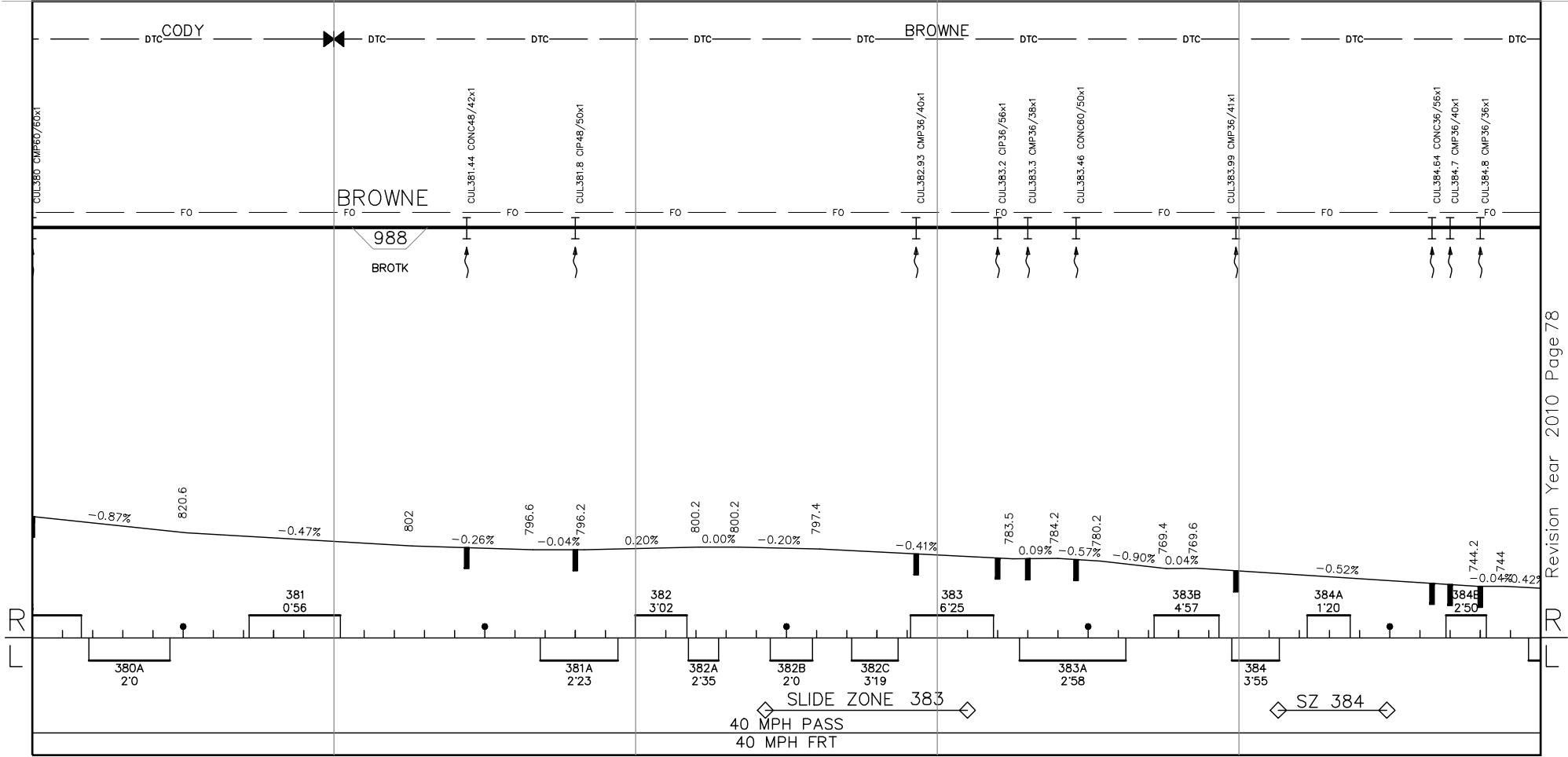
375 5494 376 5103 377 5240 378 4607 379 5920 380



Revision Year 2010 Page 77

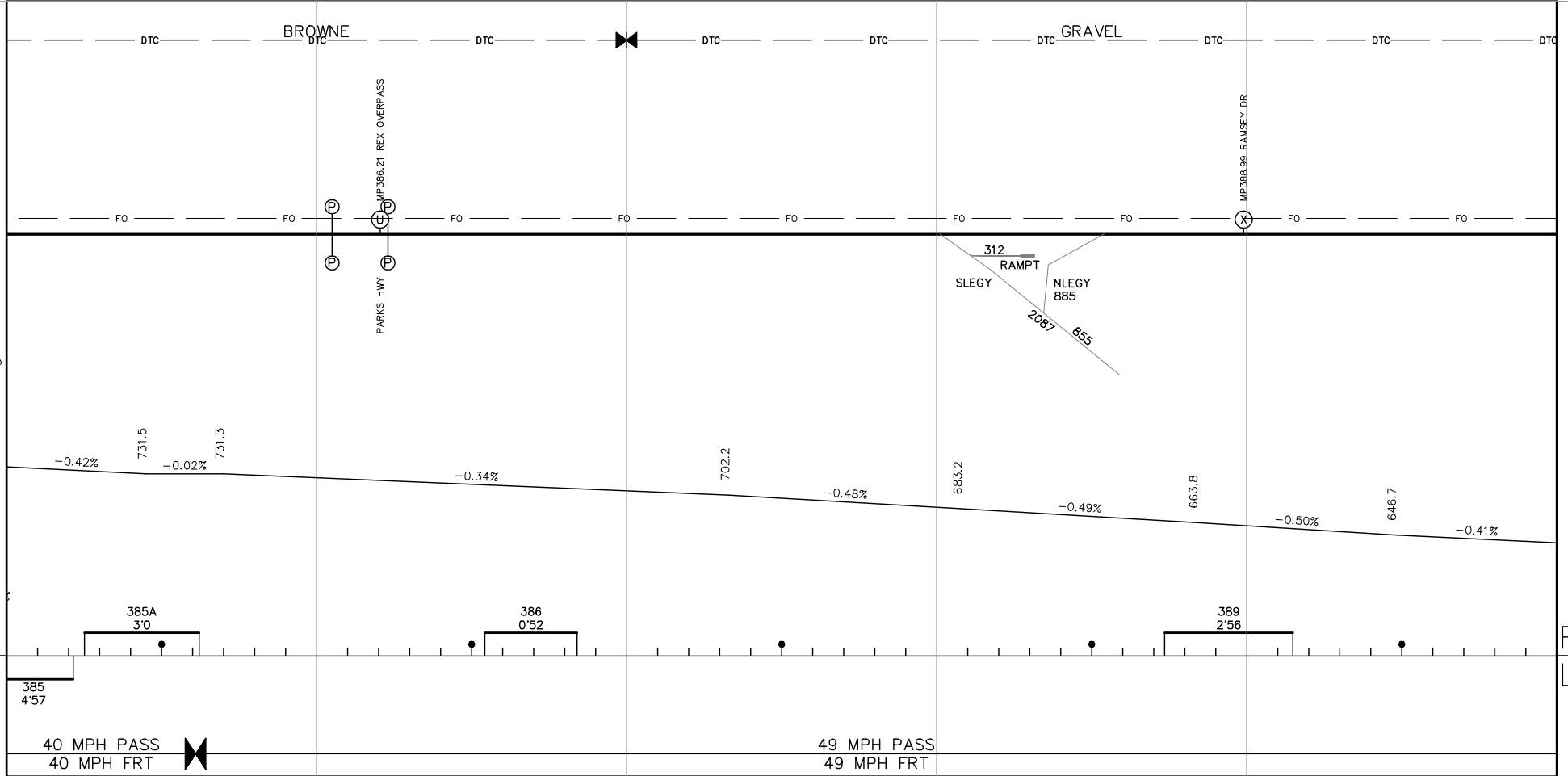
NOTES:

380 5319 381 5337 382 5149 383 5318 384 5679 385



NOTES:

385 5188 386 4986 387 5025 388 5600 389 5218 390



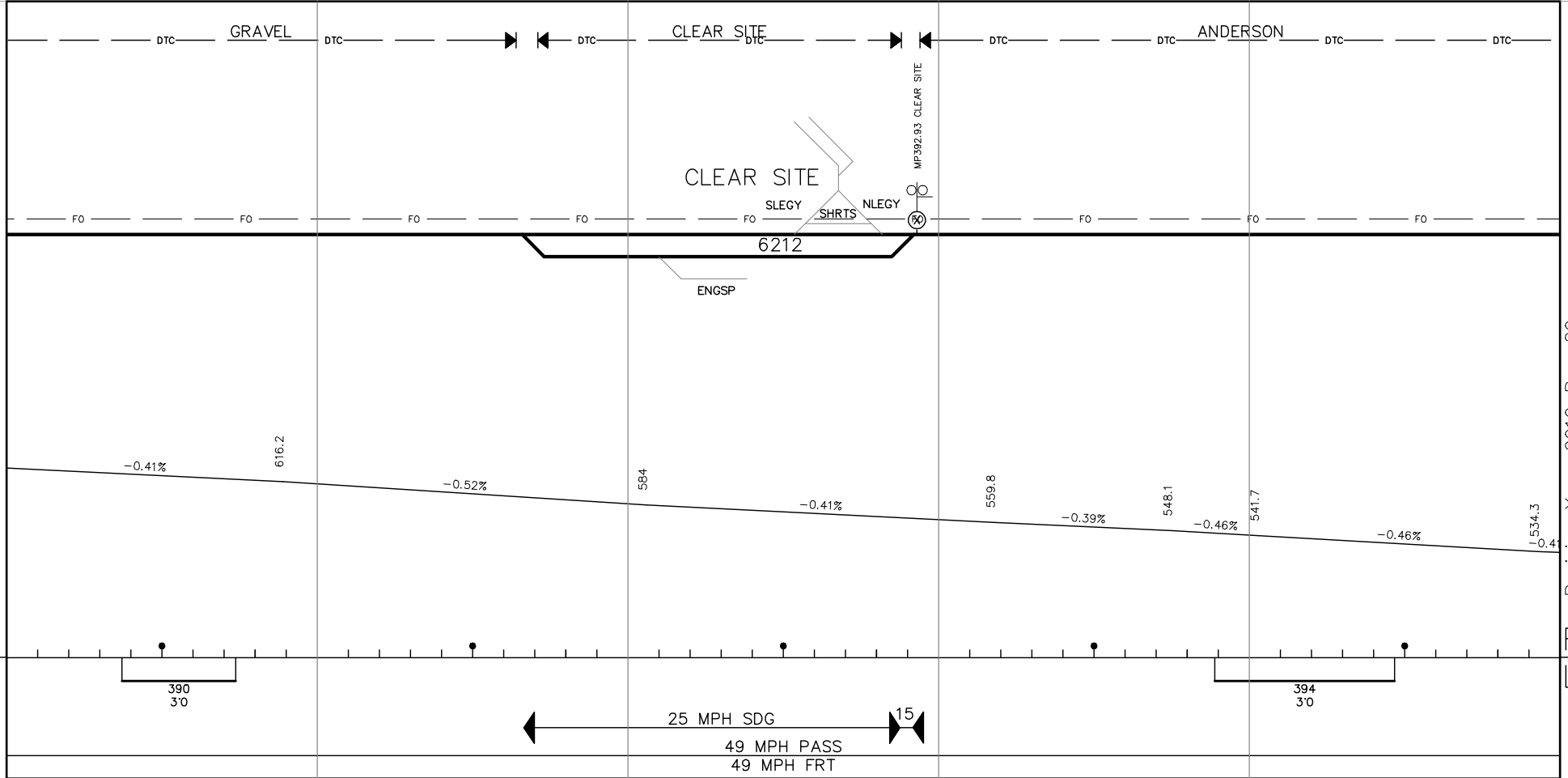
Revision Year 2010 Page 79

R

R

NOTES:

390 ← M — 5234 — M → 391 5321 392 5279 393 5296 394 4912 394/



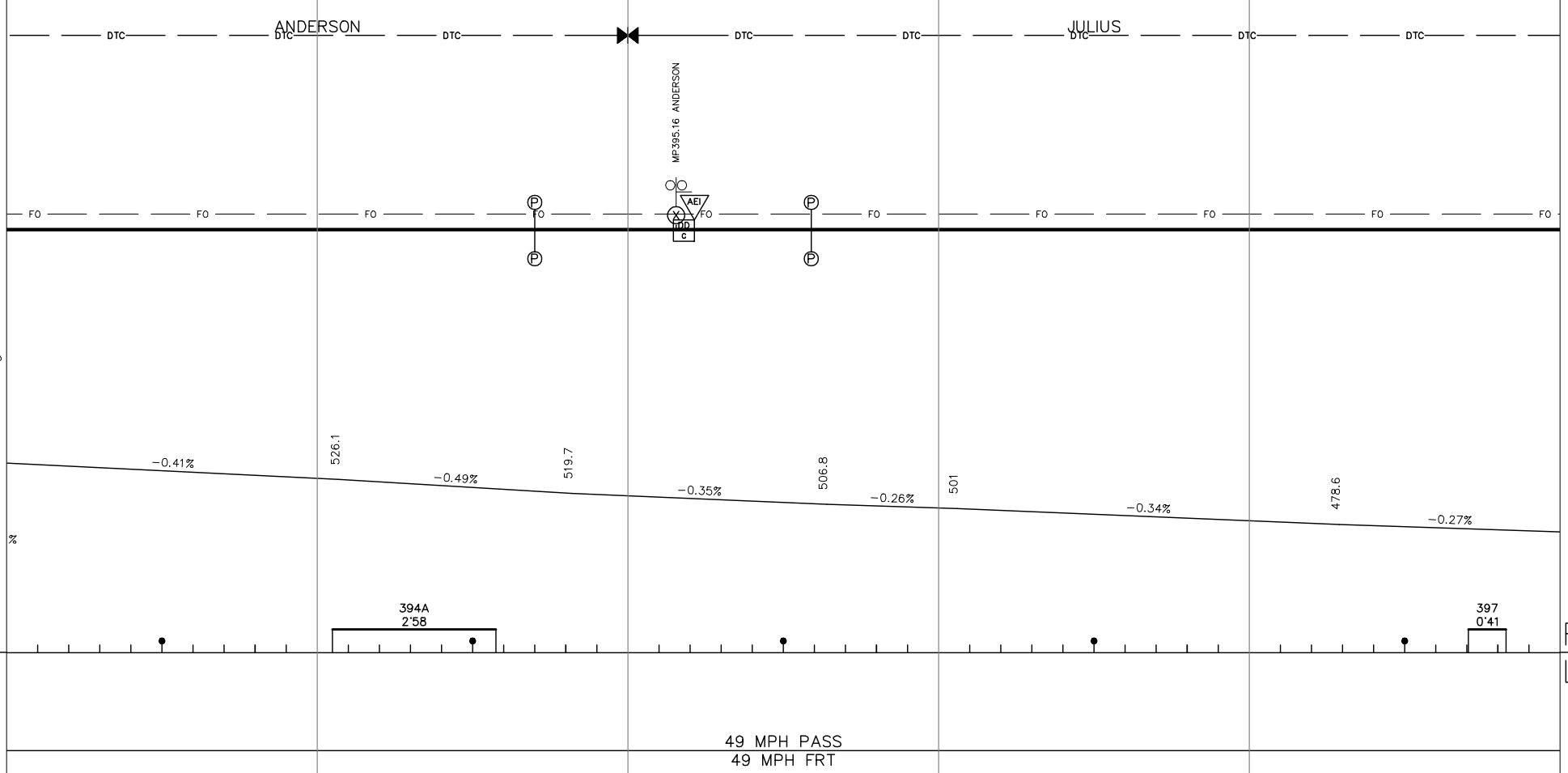
R
L

Revision Year 2010 Page 80

NOTES:

MP 392.36 OLD CLEARSITE (OLDCL) TURNOUT REMOVED SPRING 2010

394A 5580 394B 4476 395 5488 396 5272 397 5292 398



Revision Year 2010 Page 81

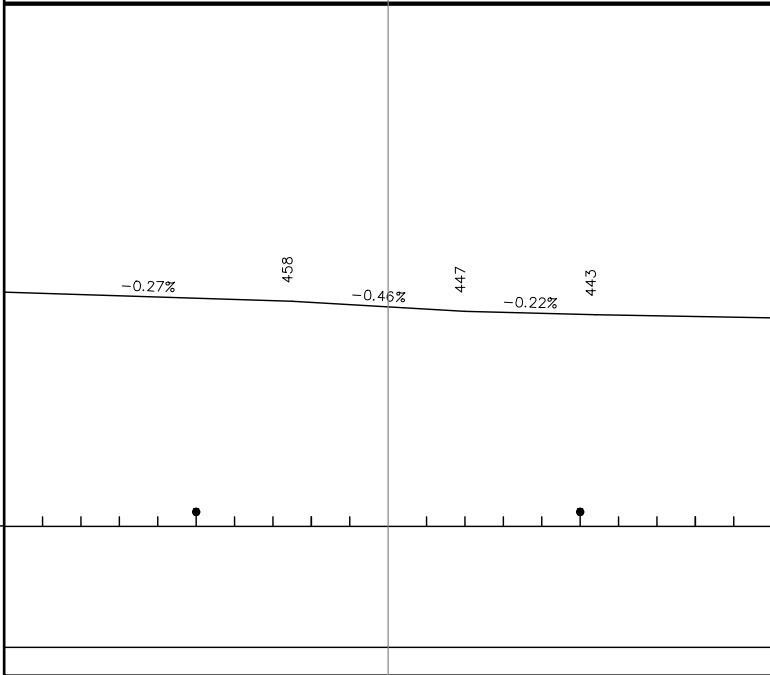
R

R

NOTES:

DTC DTC DTC DTC JULIUS

FO FO FO

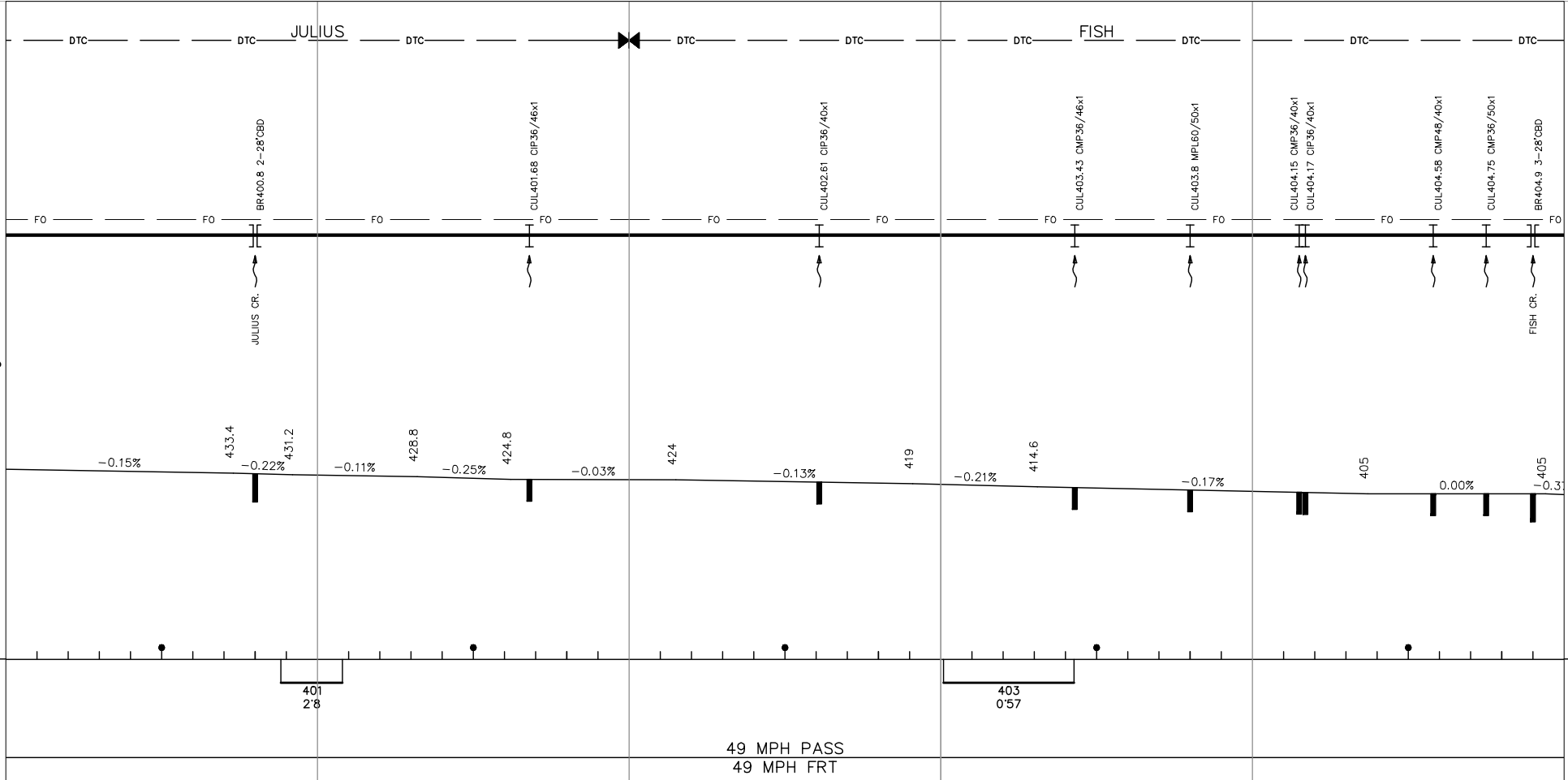


CONTINUES NEXT PAGE

R
L

NOTES:

400 5248 401 5248 402 5258 403 5350 404 5292 405



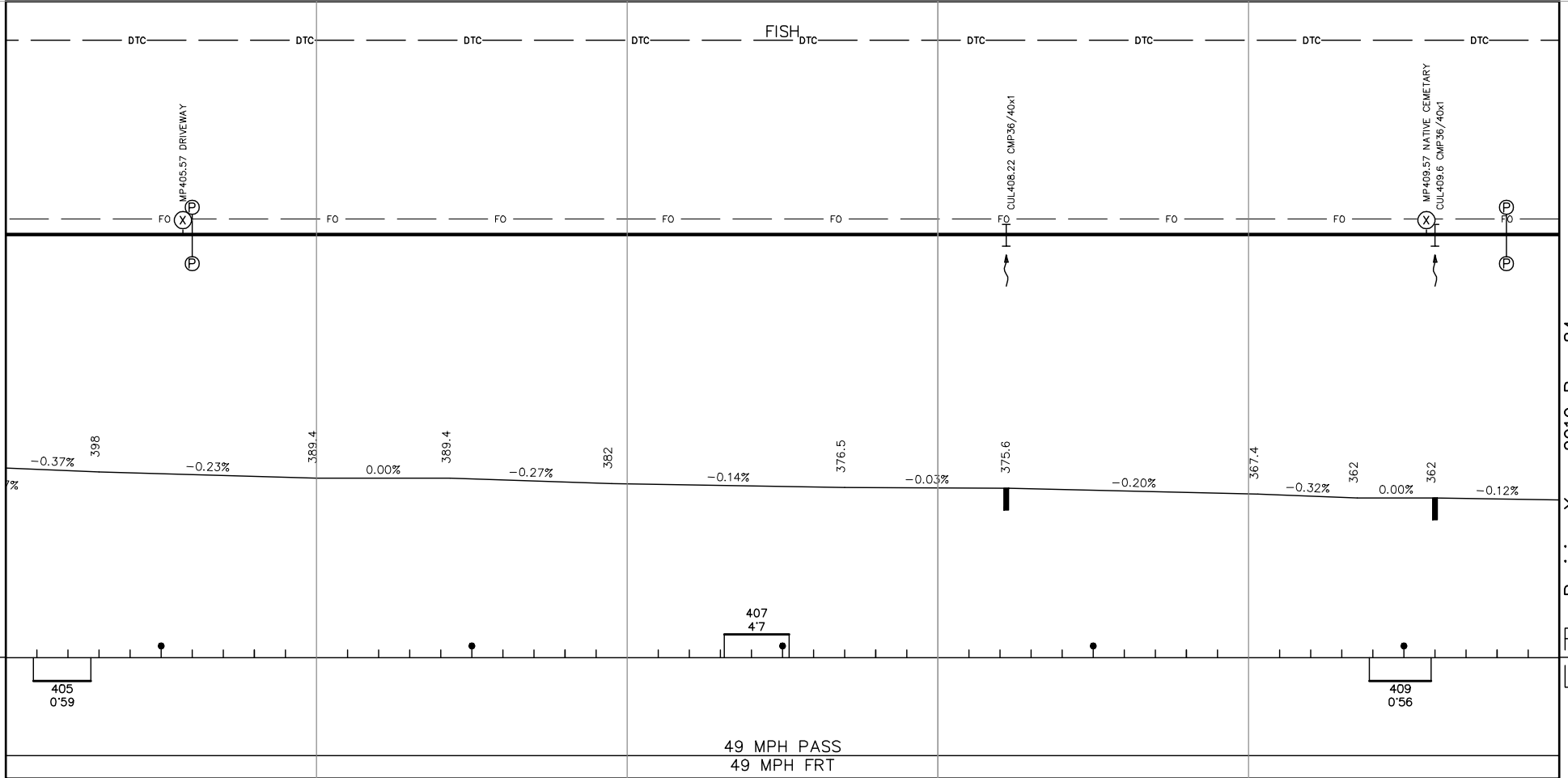
Revision Year 2010 Page 83

R

R

NOTES:

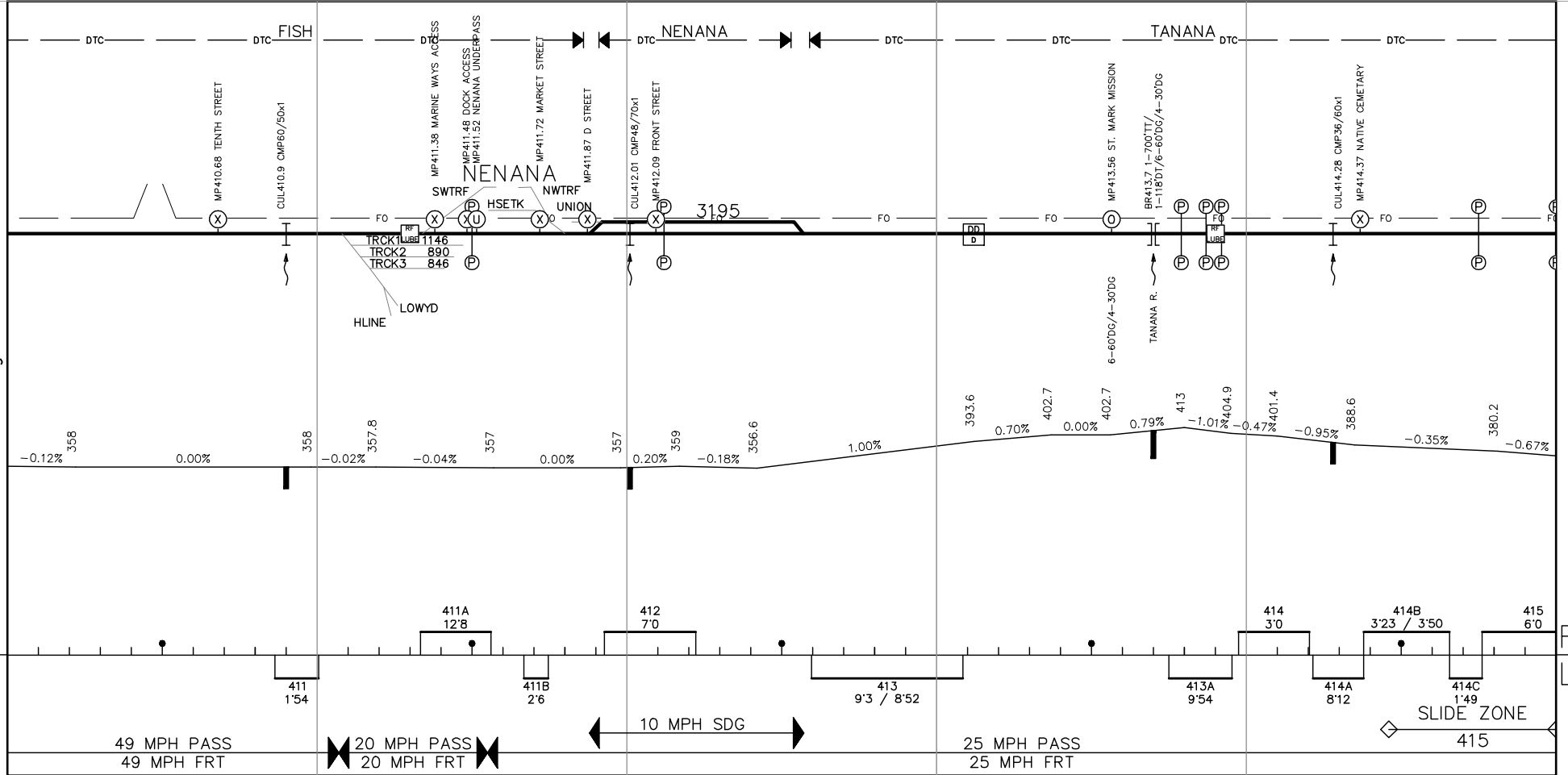
405 5301 406 5280 407 5248 408 5258 409 5307 410



Revision Year 2010 Page 84

NOTES:

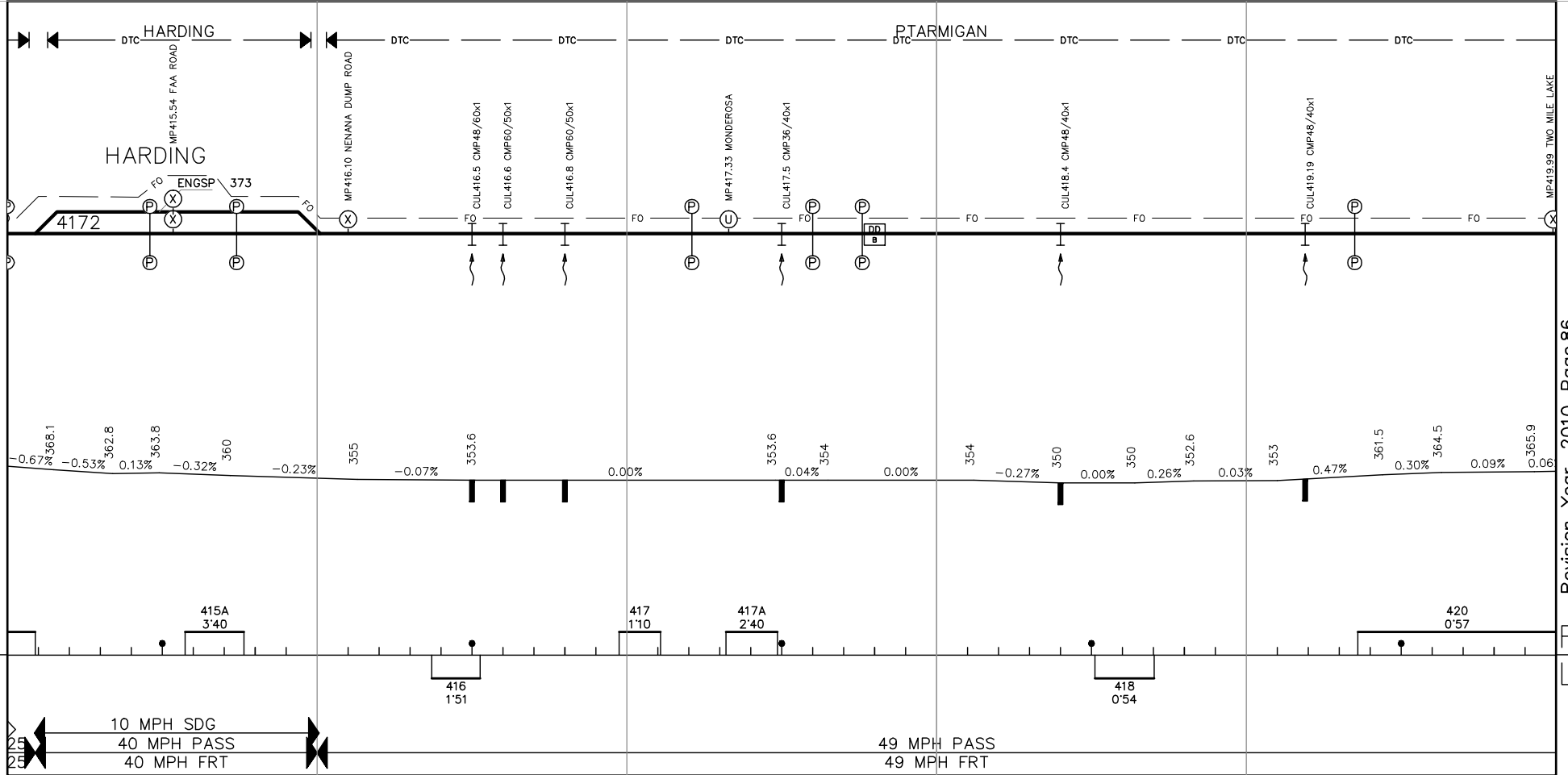
410 5254 411 5485 412 5095 413 5340 414 5225 415



Revision Year 2010 Page 85

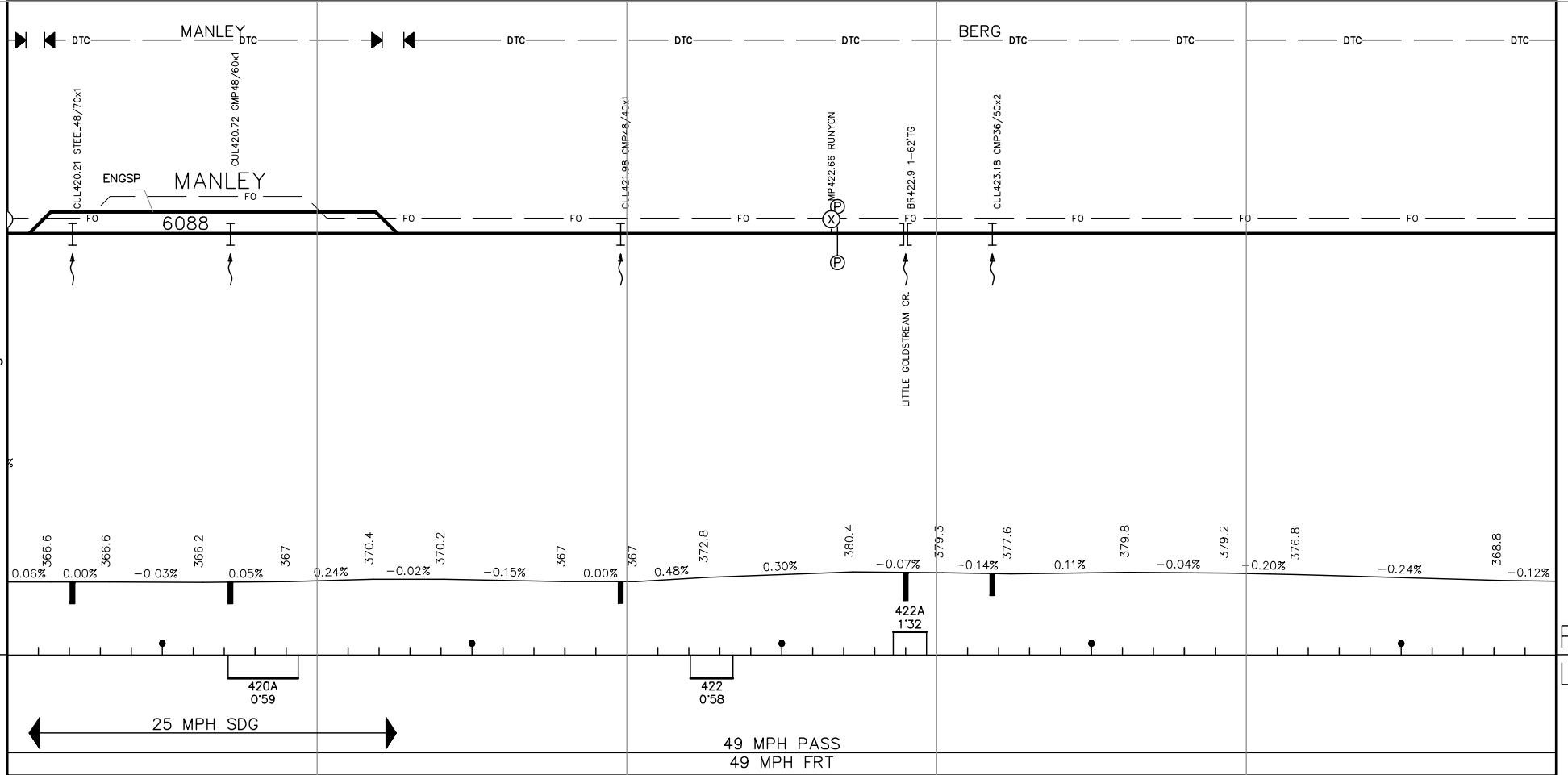
NOTES:

415 4918 416 5390 417 5259 418 5301 419 5142 420



NOTES:

420 5672 421 5165 422 5390 423 5153 424 5361 425



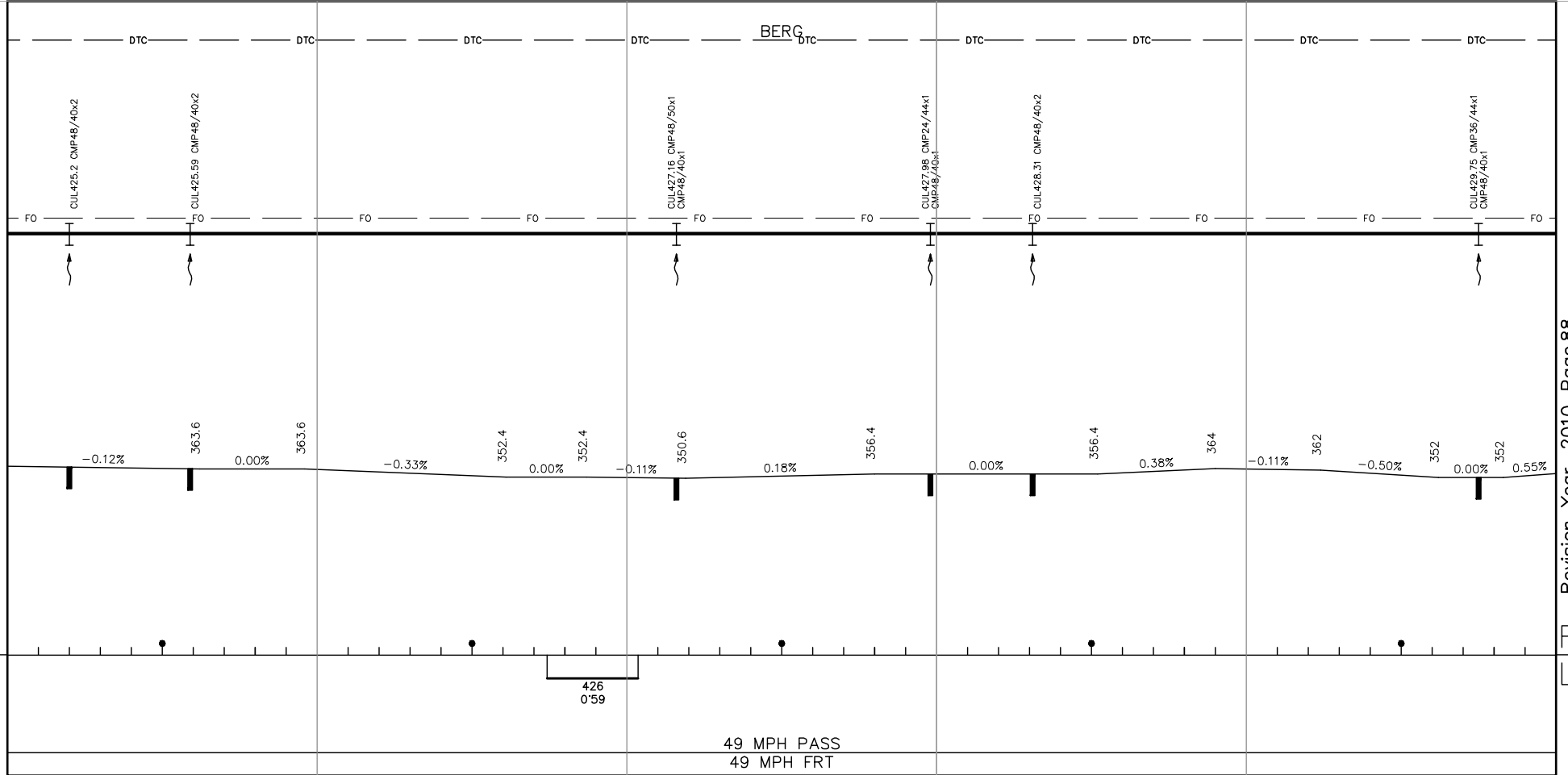
Revision Year 2010 Page 87

R

R

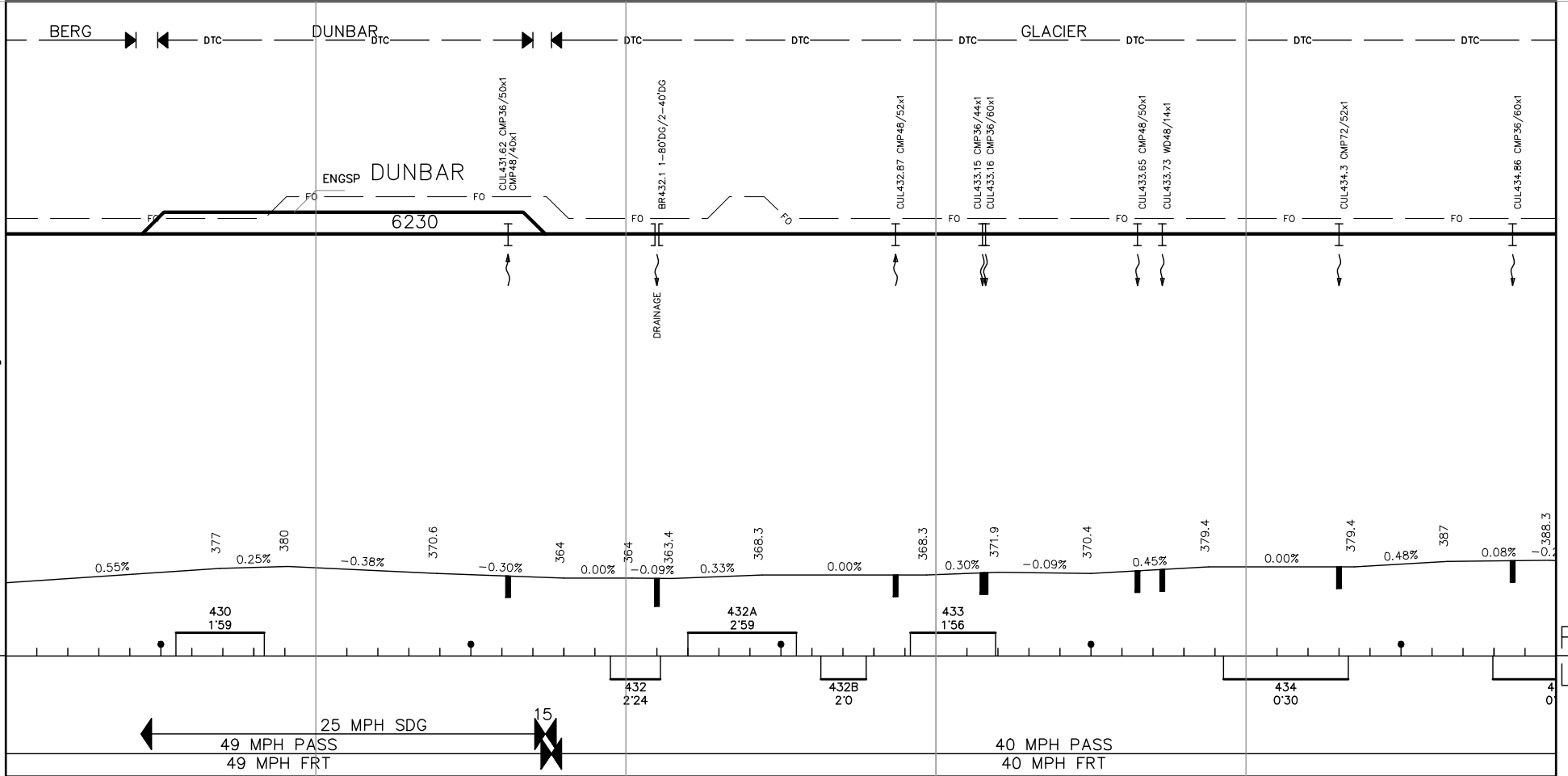
NOTES:

425 5262 426 5299 427 5261 428 5267 429 5266 430



NOTES:

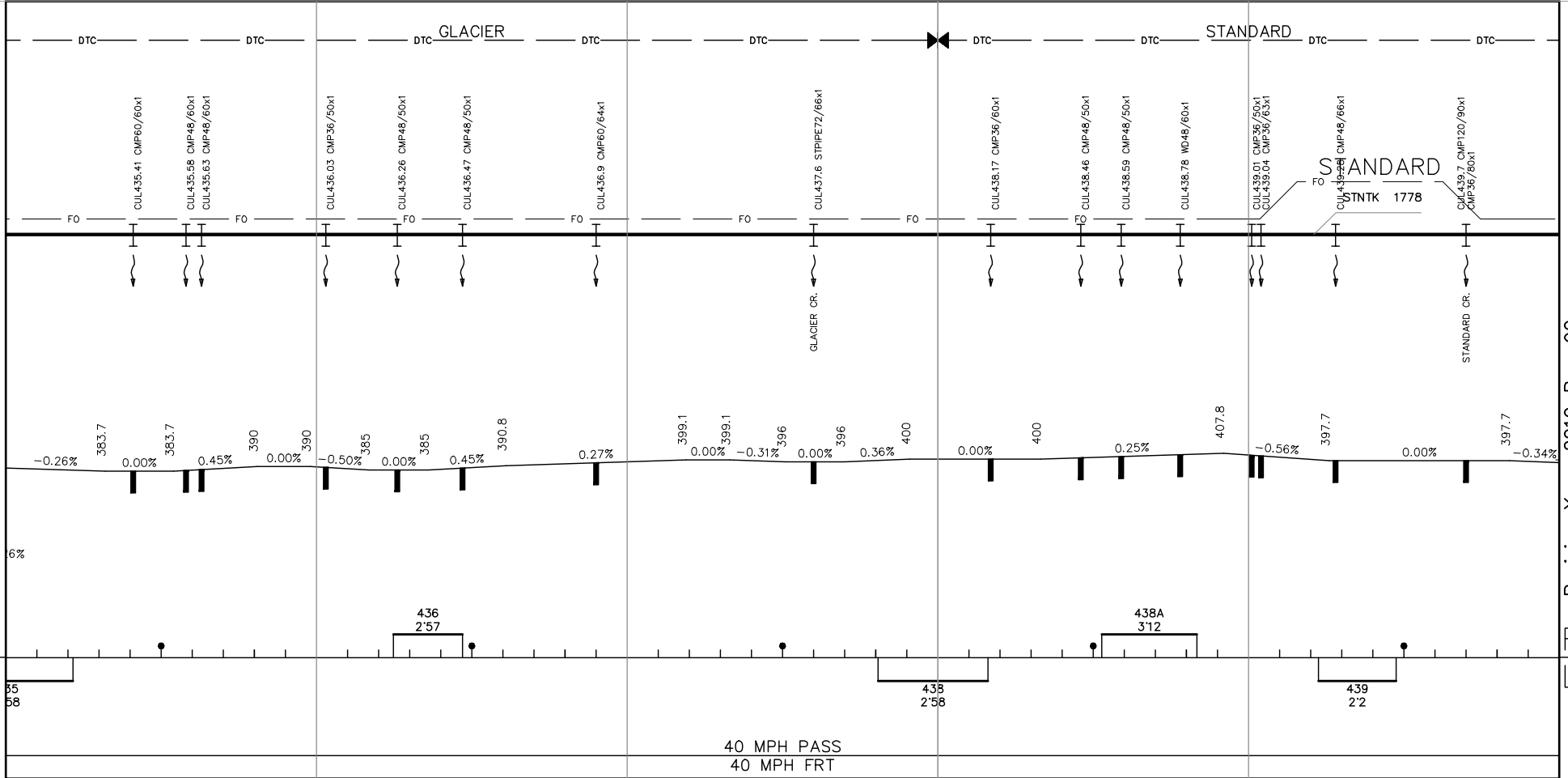
430 5305 431 5010 432 5248 433 5232 434 5719 435



Revision Year 2010 Page 89

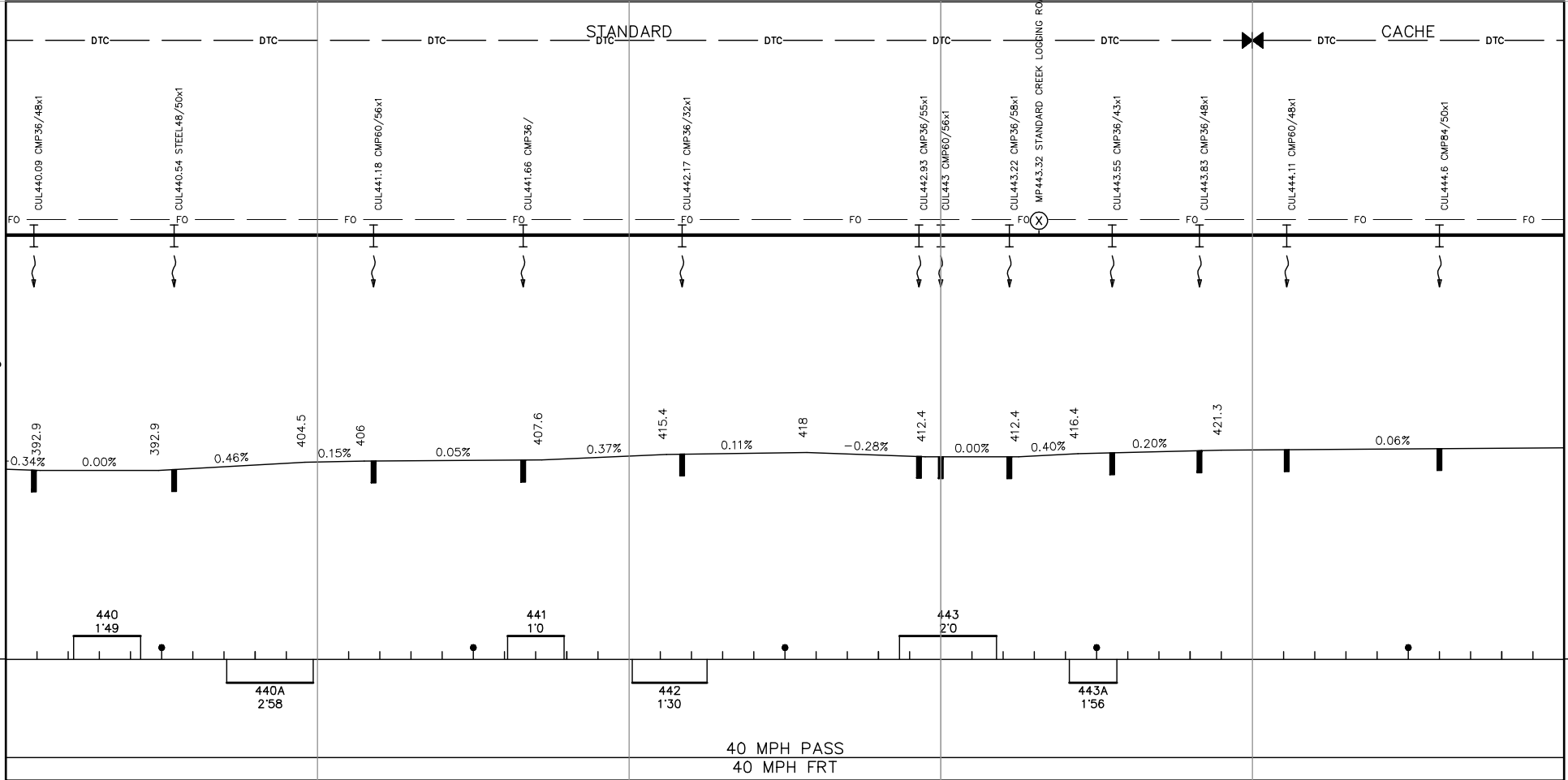
NOTES:

435 5191 436 5282 437 5191 438 5083 439 5718 440



NOTES:

440 5176 441 5191 442 5111 443 5376 444 5026 445



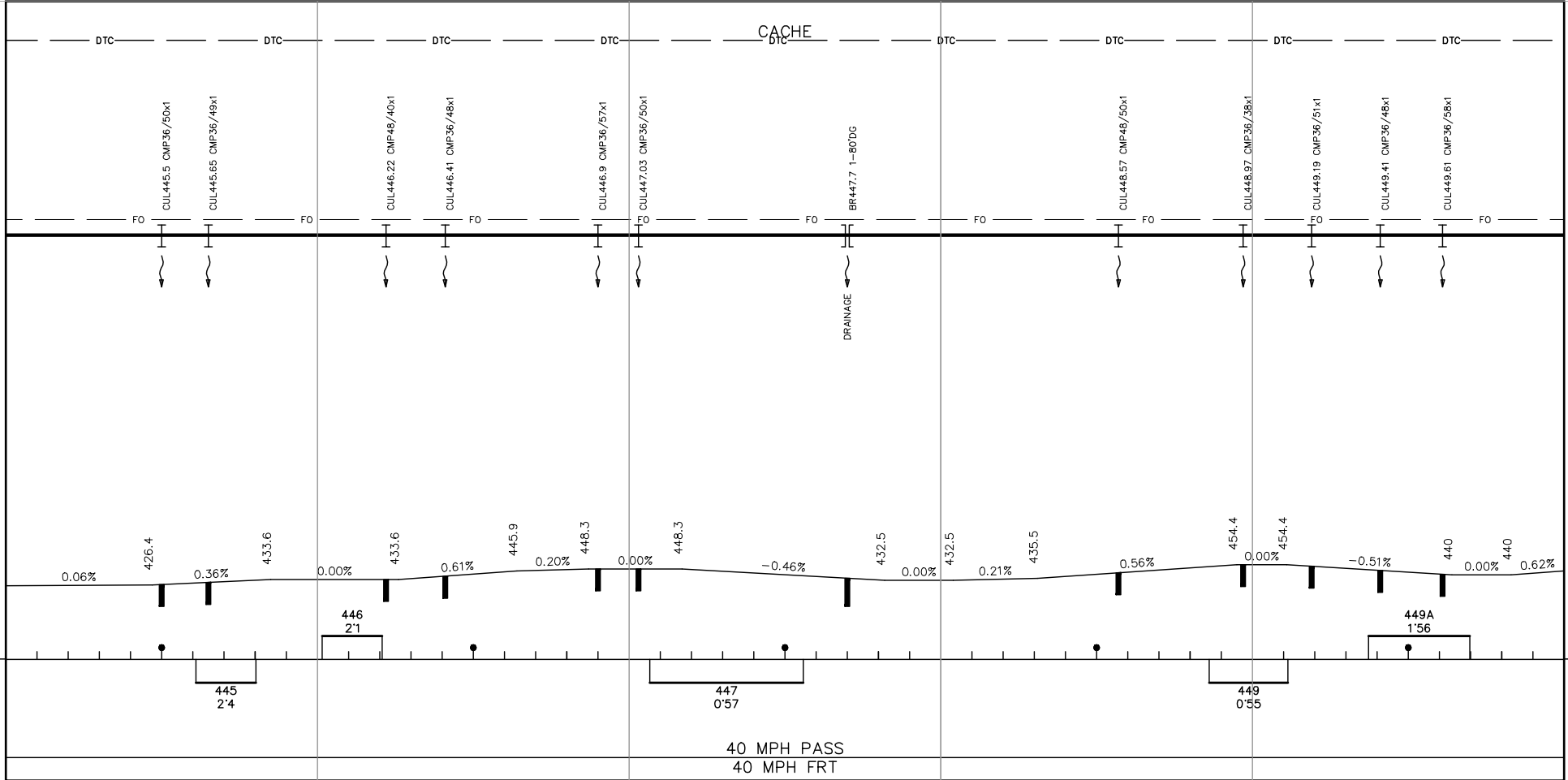
Revision Year 2010 Page 91

R

R

NOTES:

445 5424 446 5561 447 4870 448 5441 449 5163 450

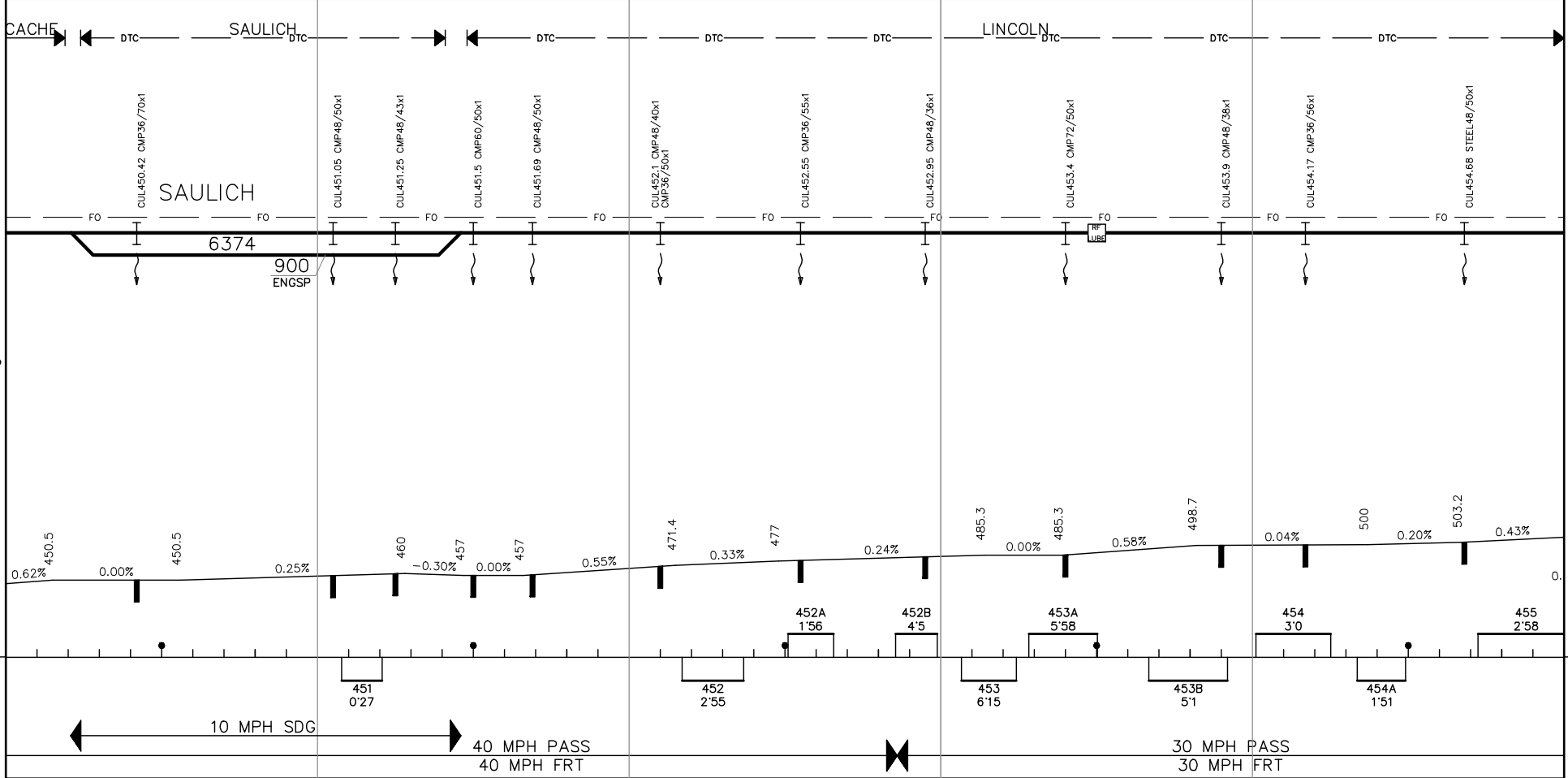


R
L

R
L

NOTES:

450 5644 451 5104 452 5188 453 5210 454 5298 455



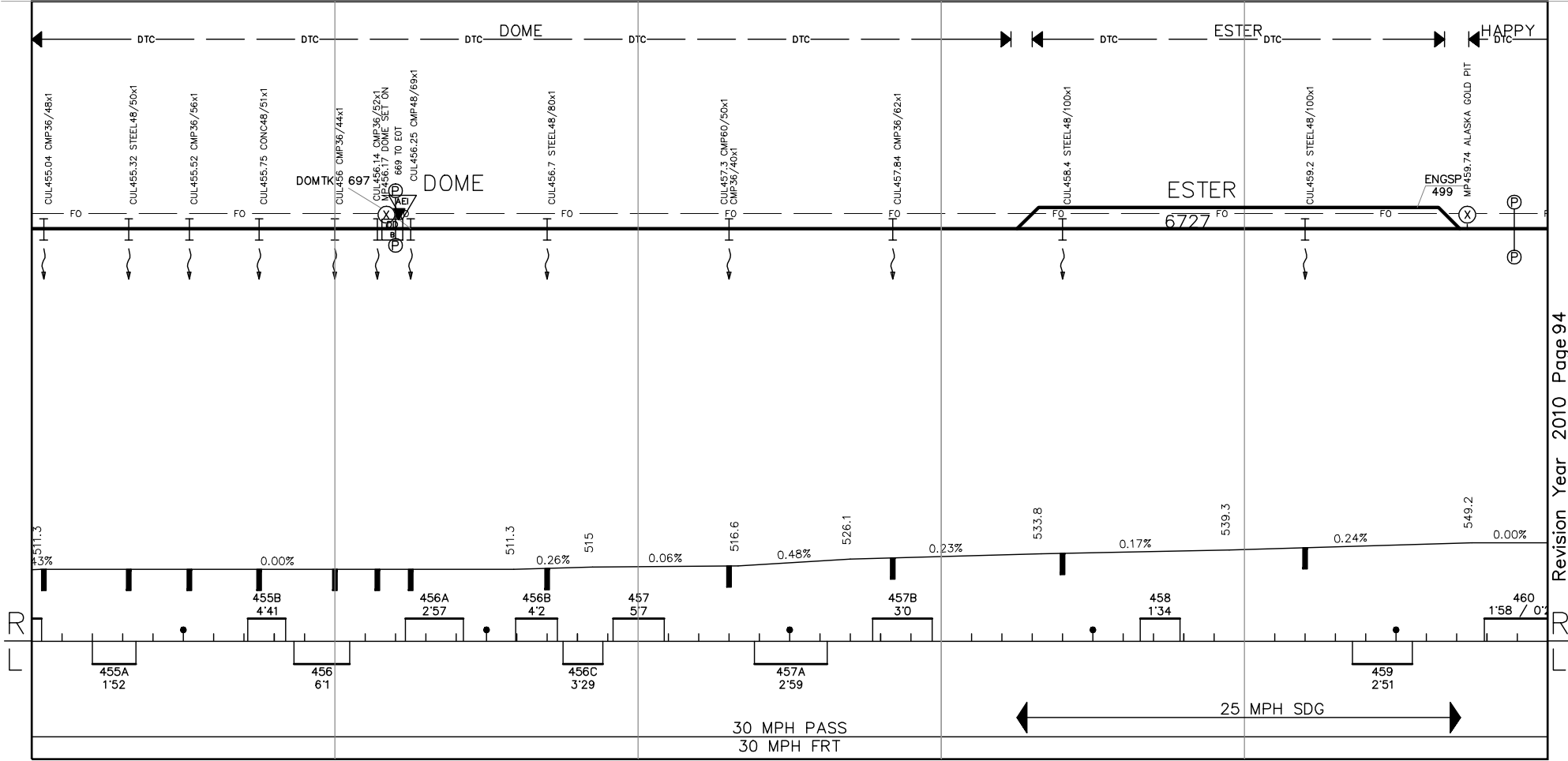
Revision Year 2010 Page 93

R

L

NOTES:

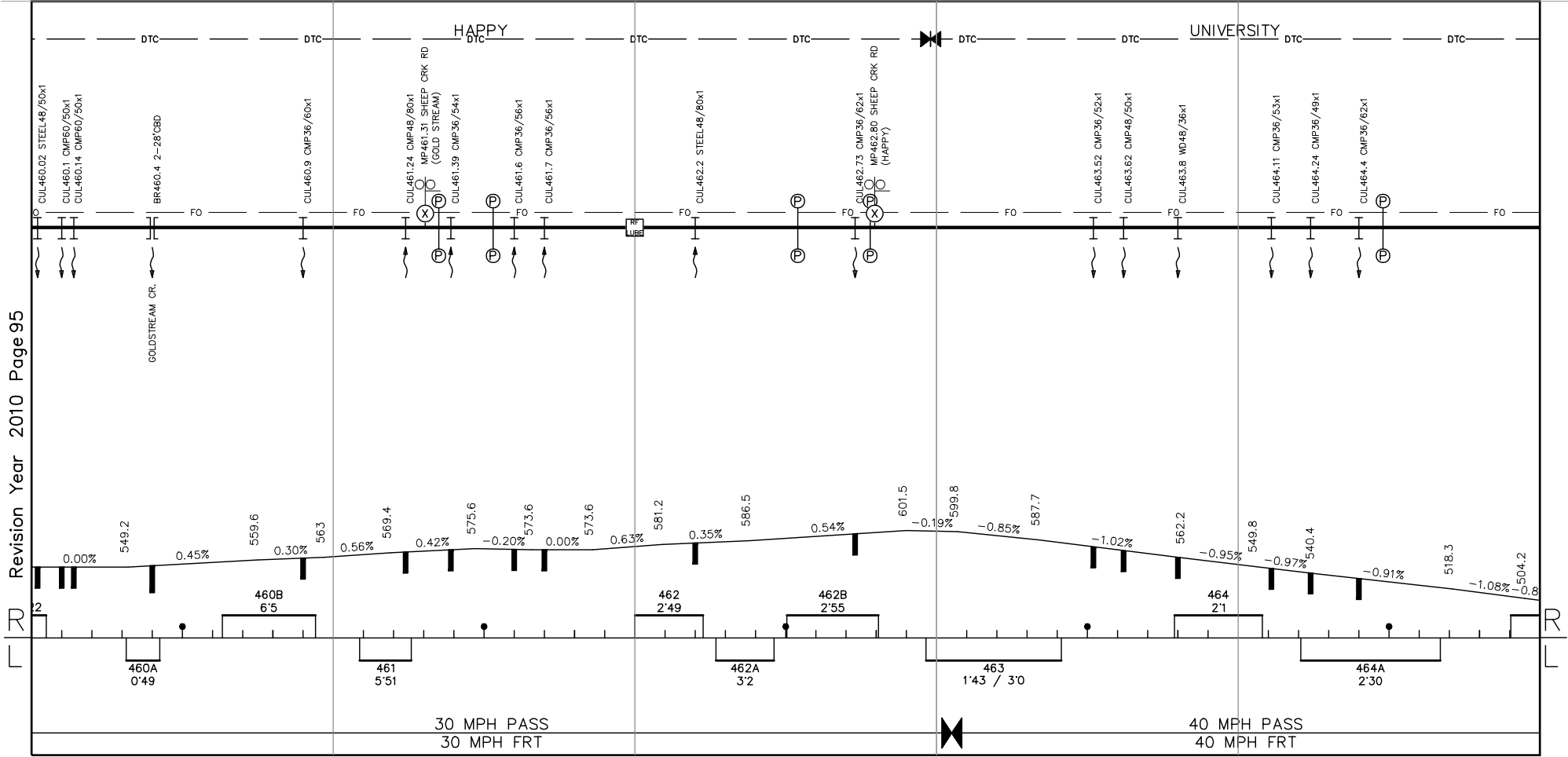
455 5451 456 5207 457 5846 458 4867 459 5029 460



NOTES:

Revision Year 2010 Page 94

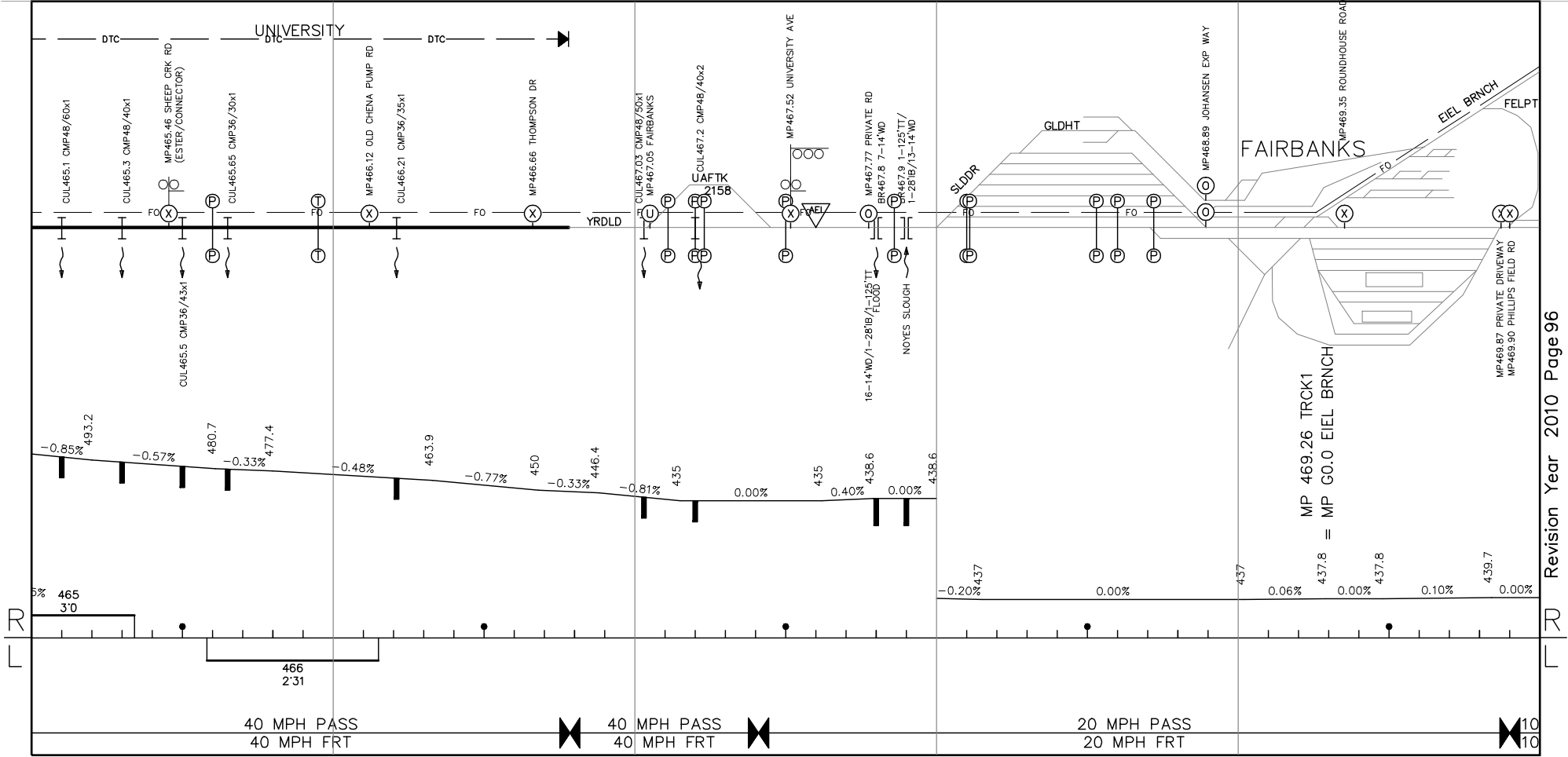
460 5182 461 5503 462 5284 463 5251 464 5291 465



Revision Year 2010 Page 95

NOTES:

465 5301 466 5148 467 5115 468 5951 469 5873 470



NOTES:

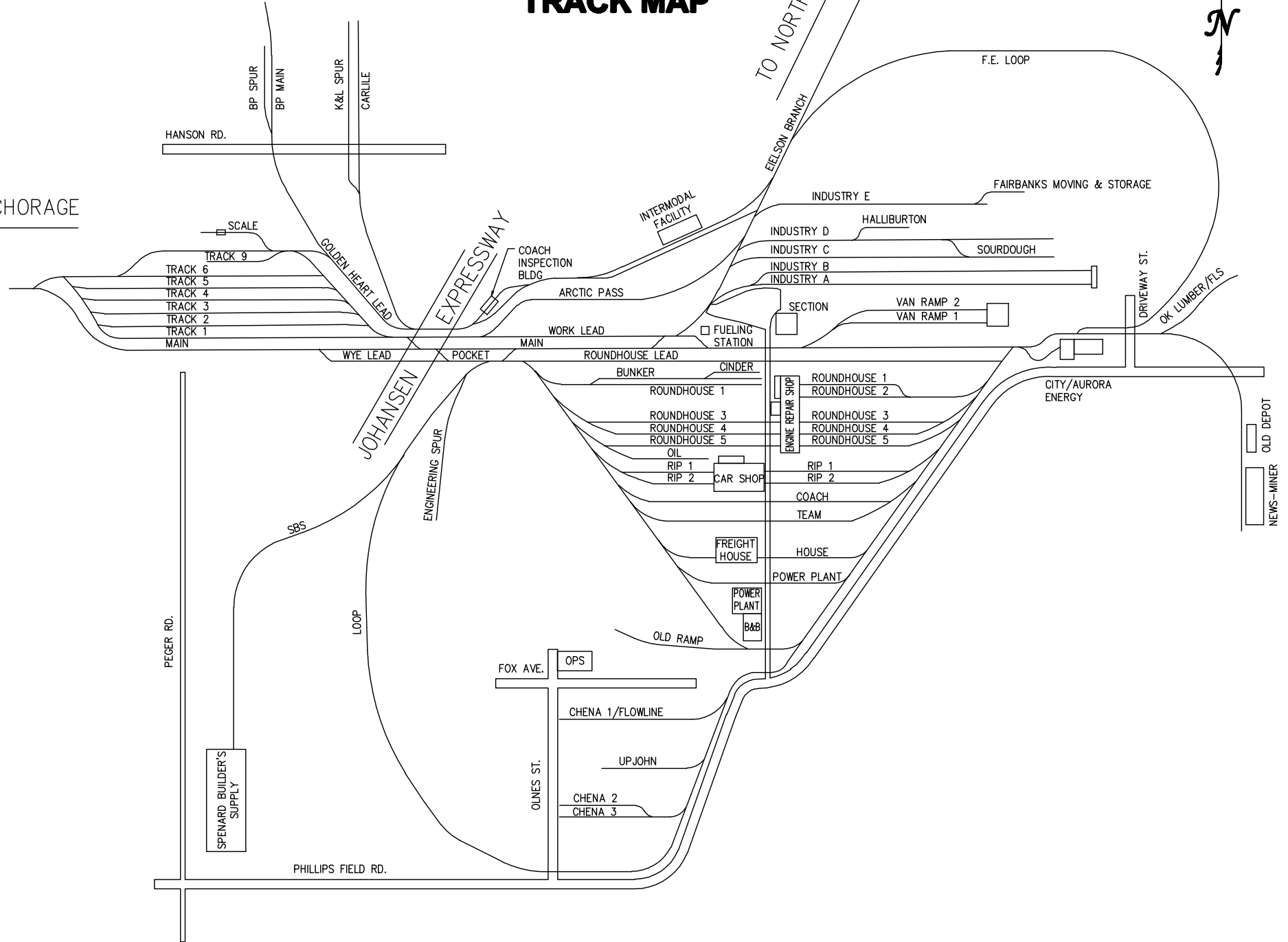
2010 FAIRBANKS YARD TRACK MAP



TO ANCHORAGE

TO NORTH POLE

Revision Year 2010 Page 97



OLD DEPOT
NEWS-MINER

BRANCH LINES

Palmer: A0-A7

Pages 98-99

Suntrana: D0-D4.8

Page 100

Whitter Division: F0-F13

Pages 101-104

Eielson: G0-G29.38

Pages 105-110

Fairbanks International Airport: H0-H10

Pages 111-112

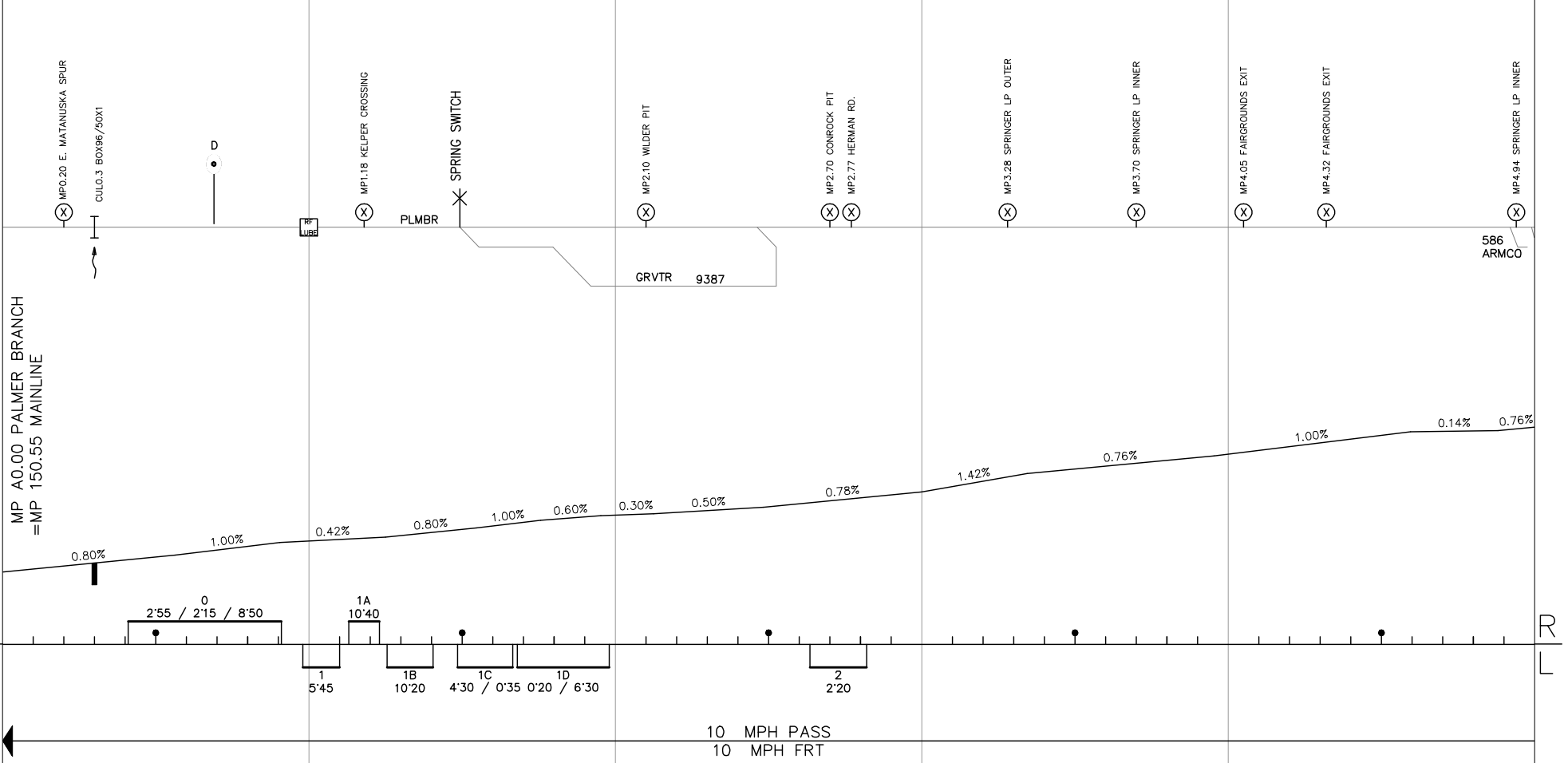
Anchorage International Airport: J0-J2.5

Page 113

A0 4016 A1 5380 A2 5340 A3 5304 A4 5290 A5

Revision Year 2010 Page 98

MP A0.00 PALMER BRANCH
=MP 150.55 MAINLINE



R
L

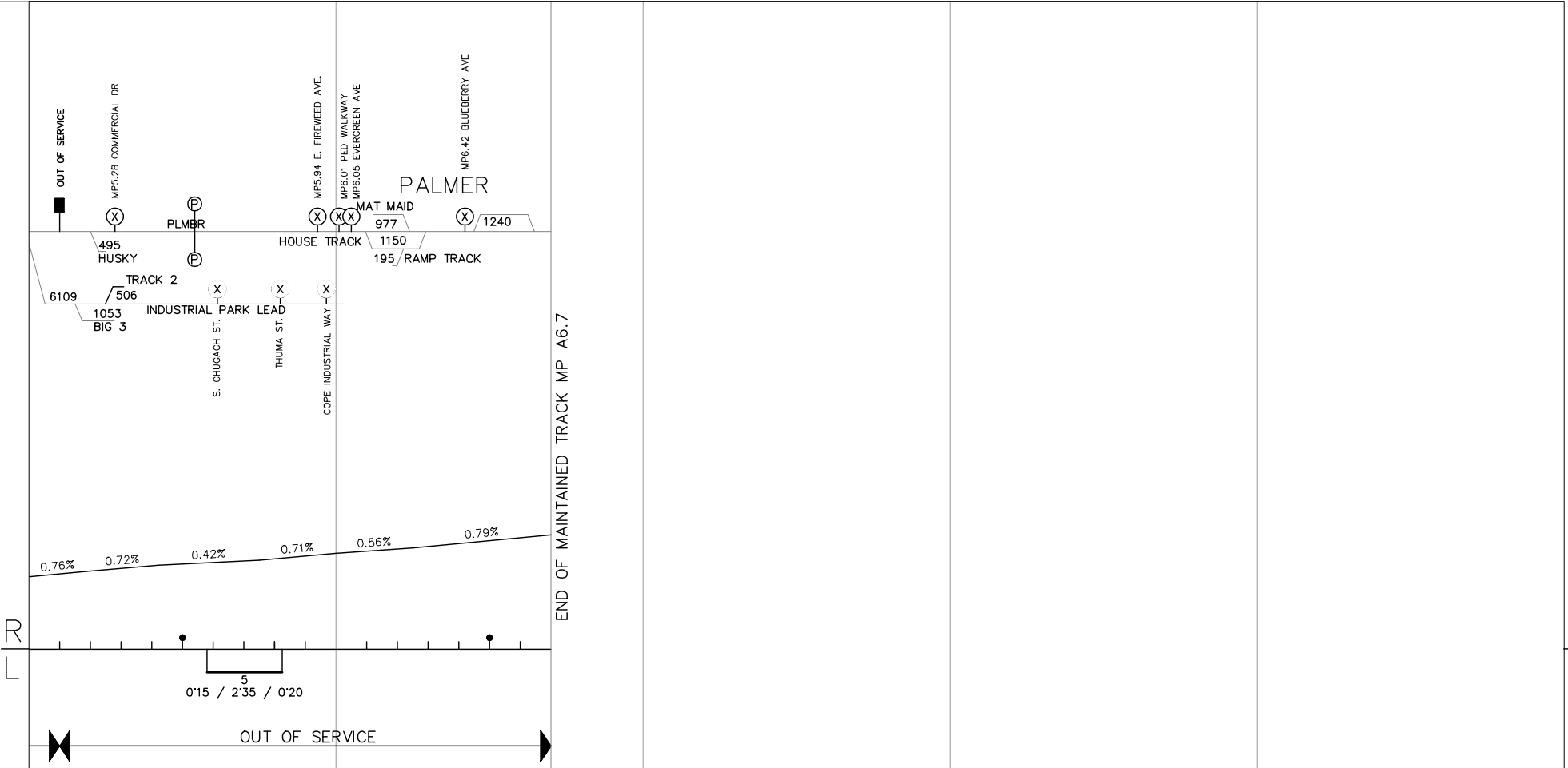
A5

5380

A6

4224

A7



D0

D1

D2

D3

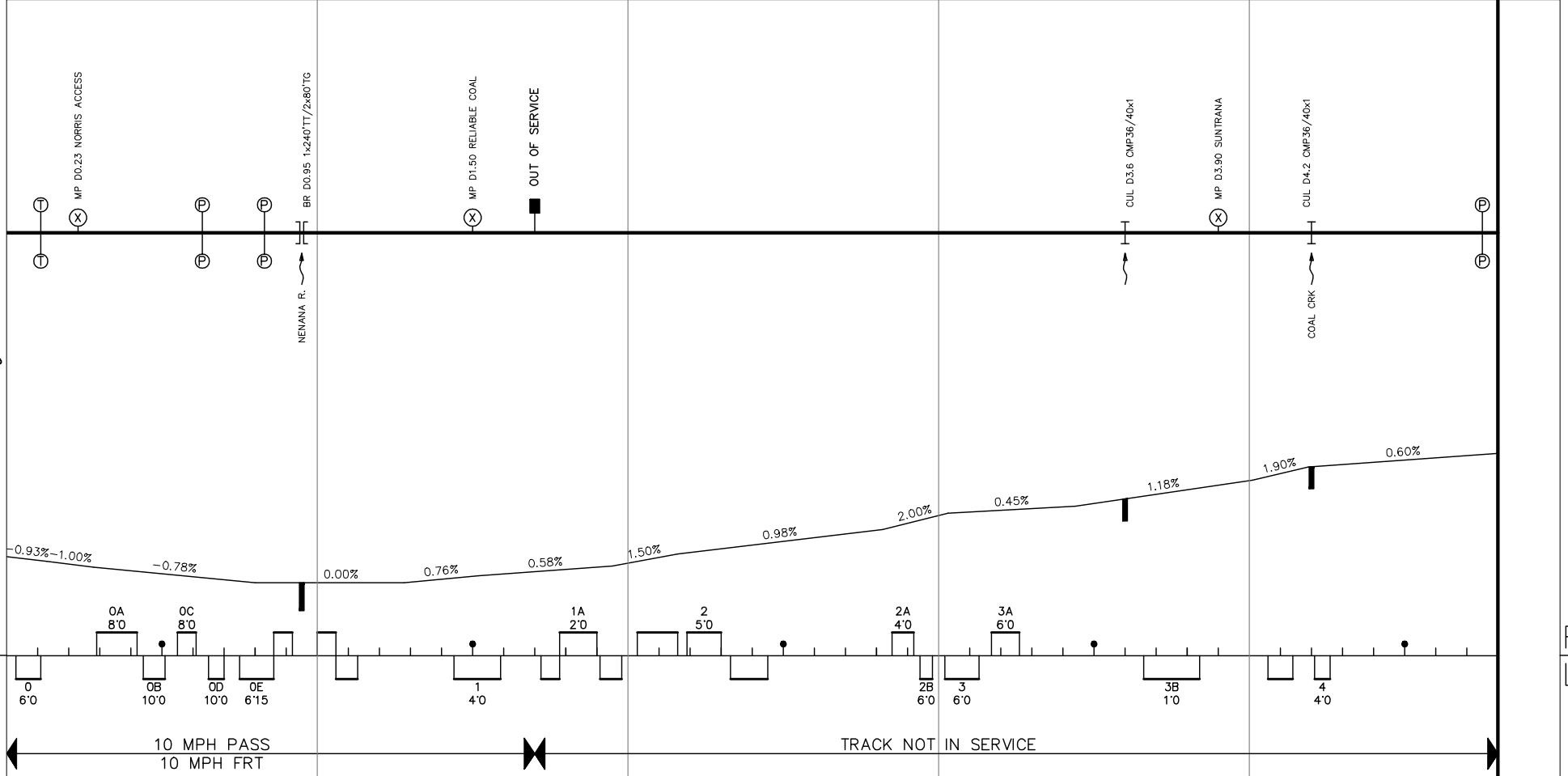
D4

D5

Revision Year 2010 Page 100

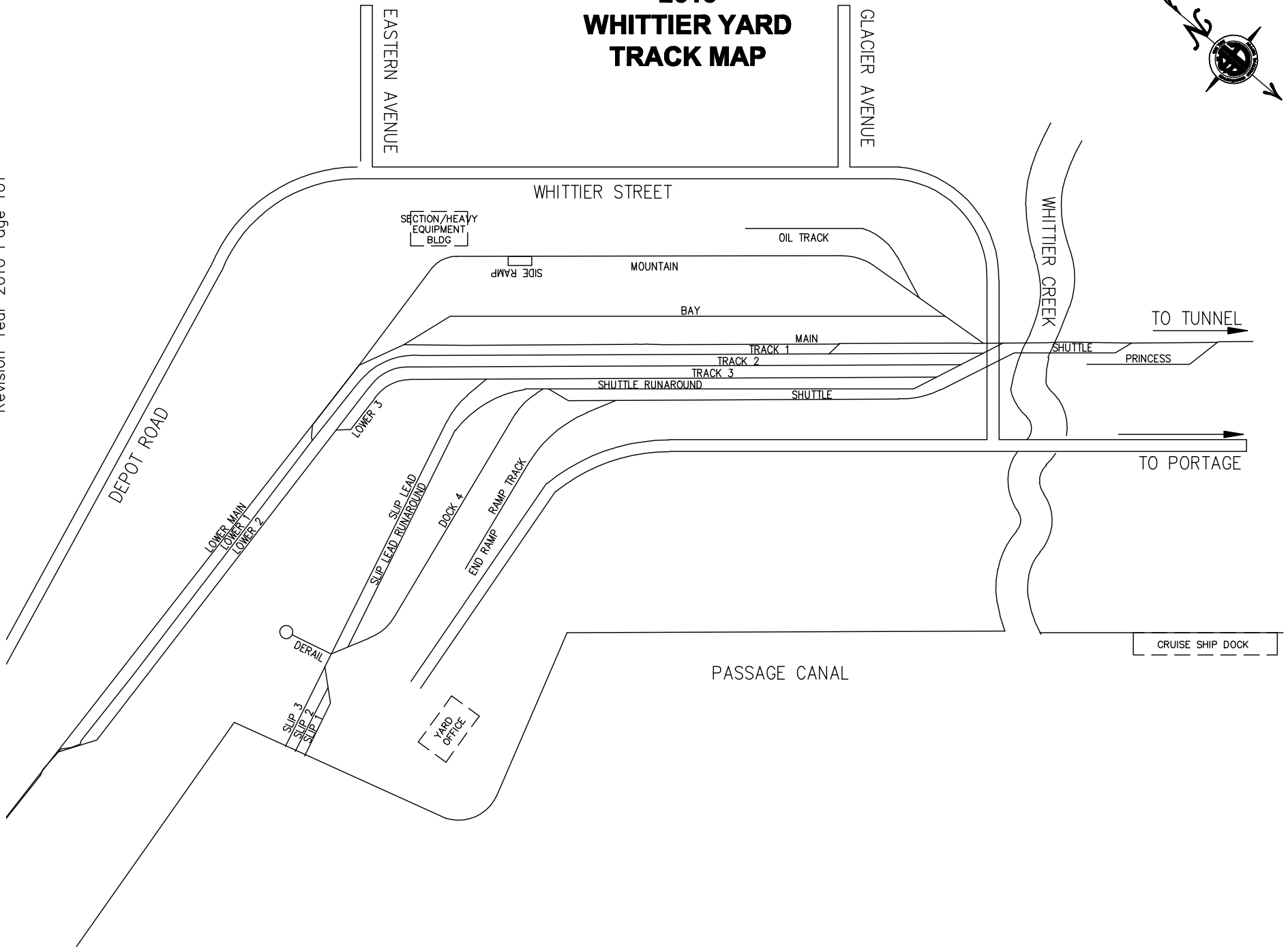
R

R

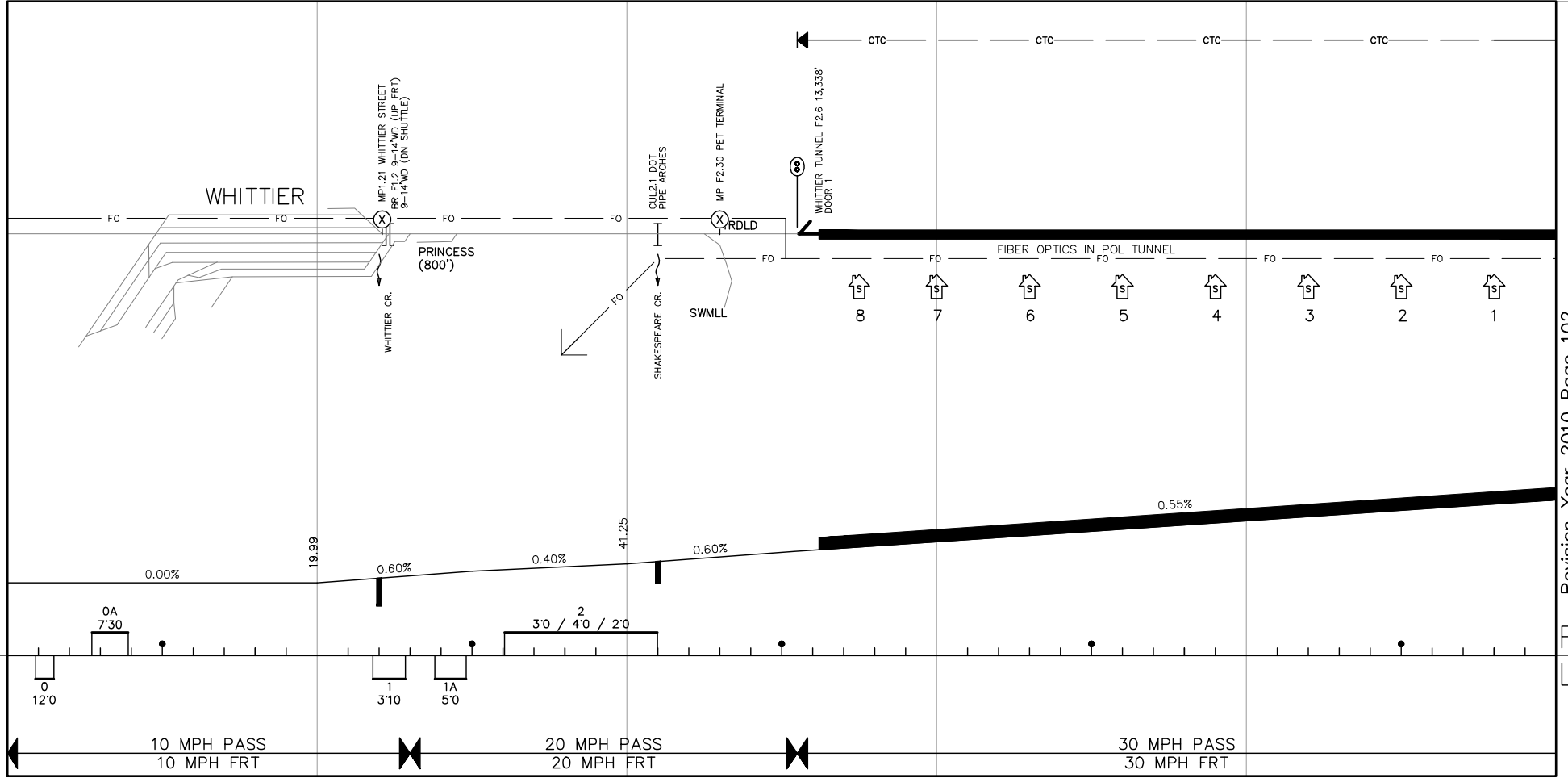


THIS PAGE
INTENTIONALLY
LEFT BLANK

2010 WHITTIER YARD TRACK MAP

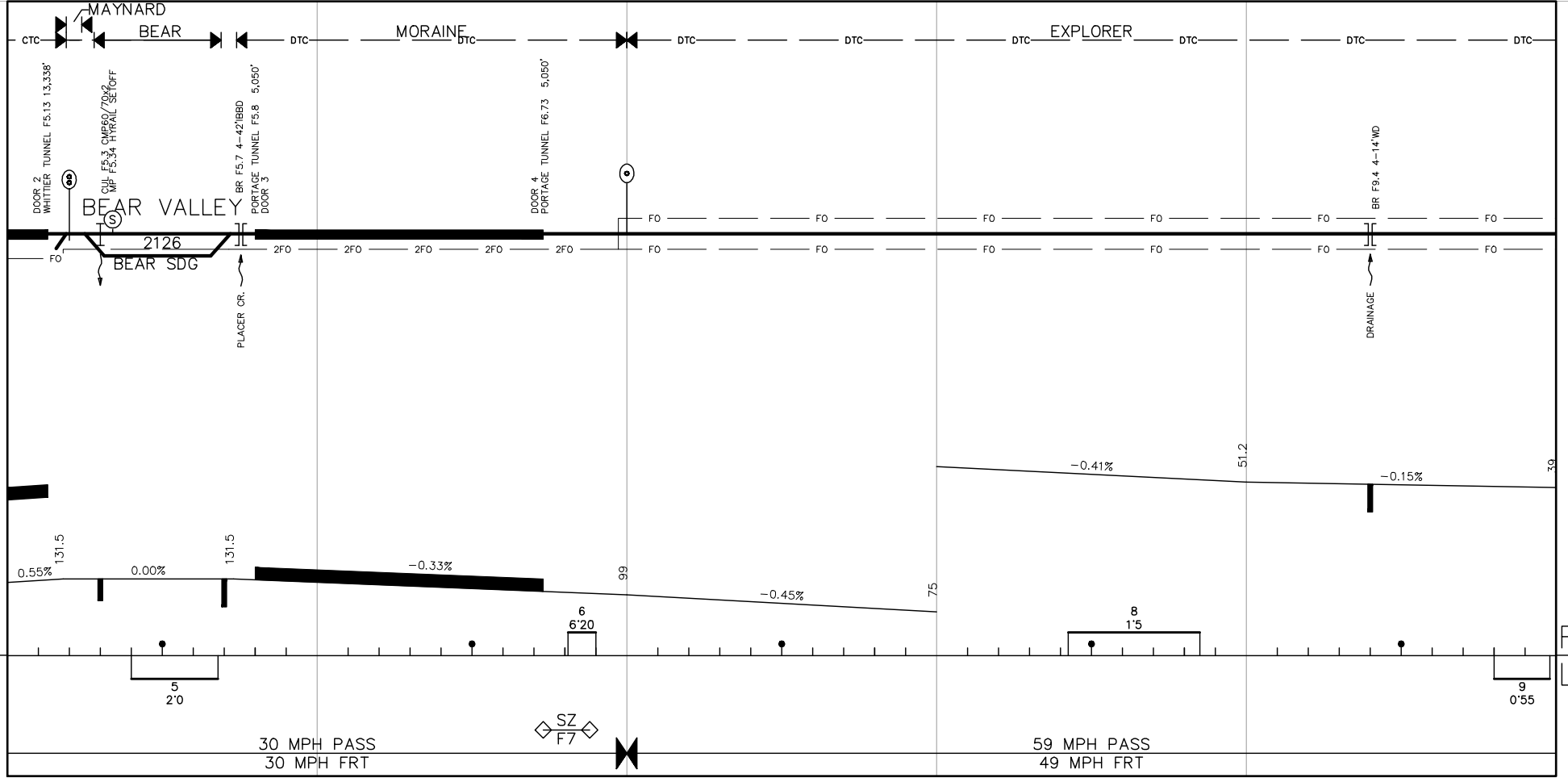


F0 NO DIST F1 5280 F2 4993 F3 5354 F4 5348 F5



NOTES:

F5 5661 F6 5329 F7 5375 F8 5199 F9 5239 F10



Revision Year 2010 Page 103

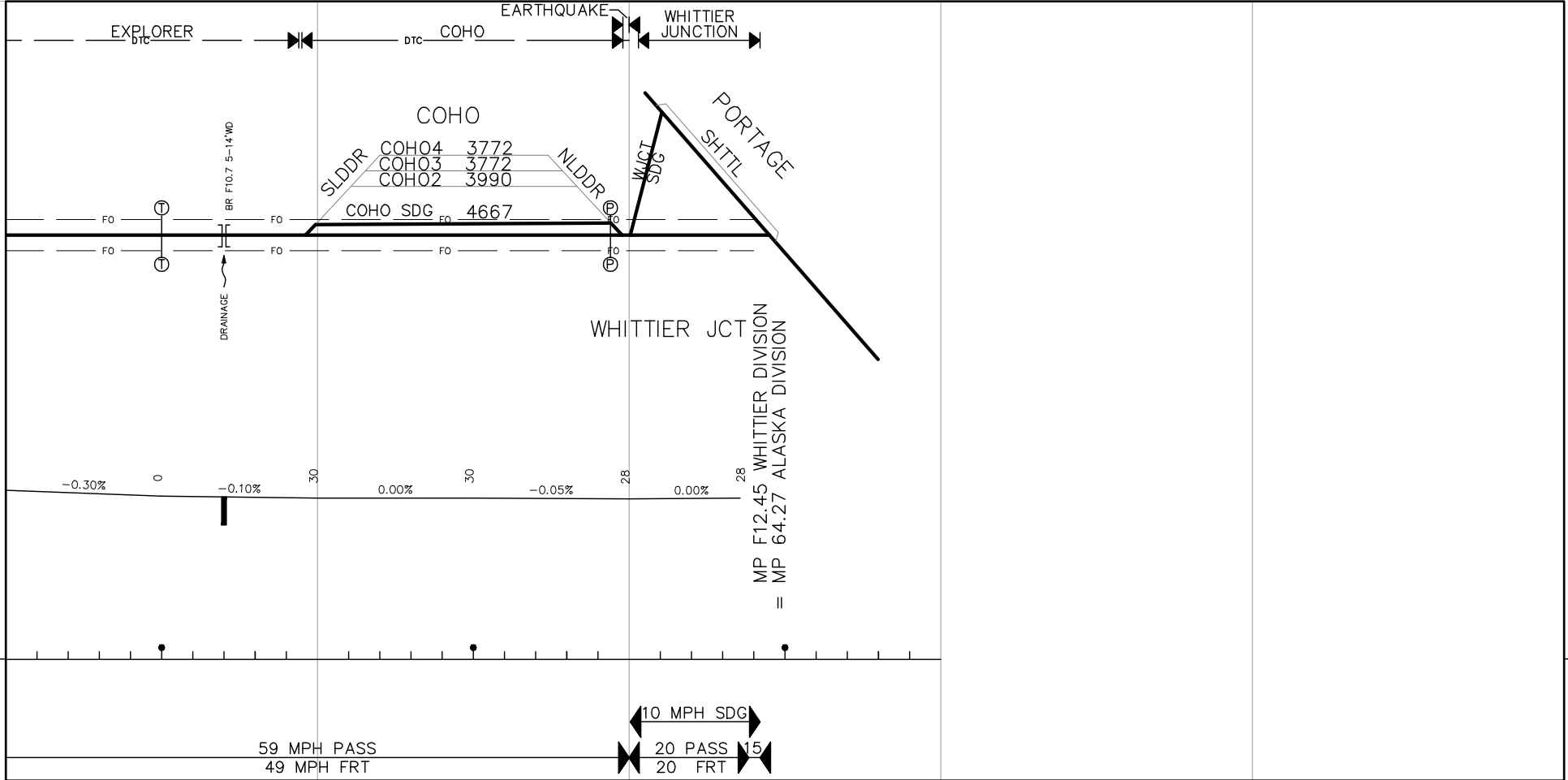
NOTES:

30 MPH PASS
30 MPH FRT

SZ
F7

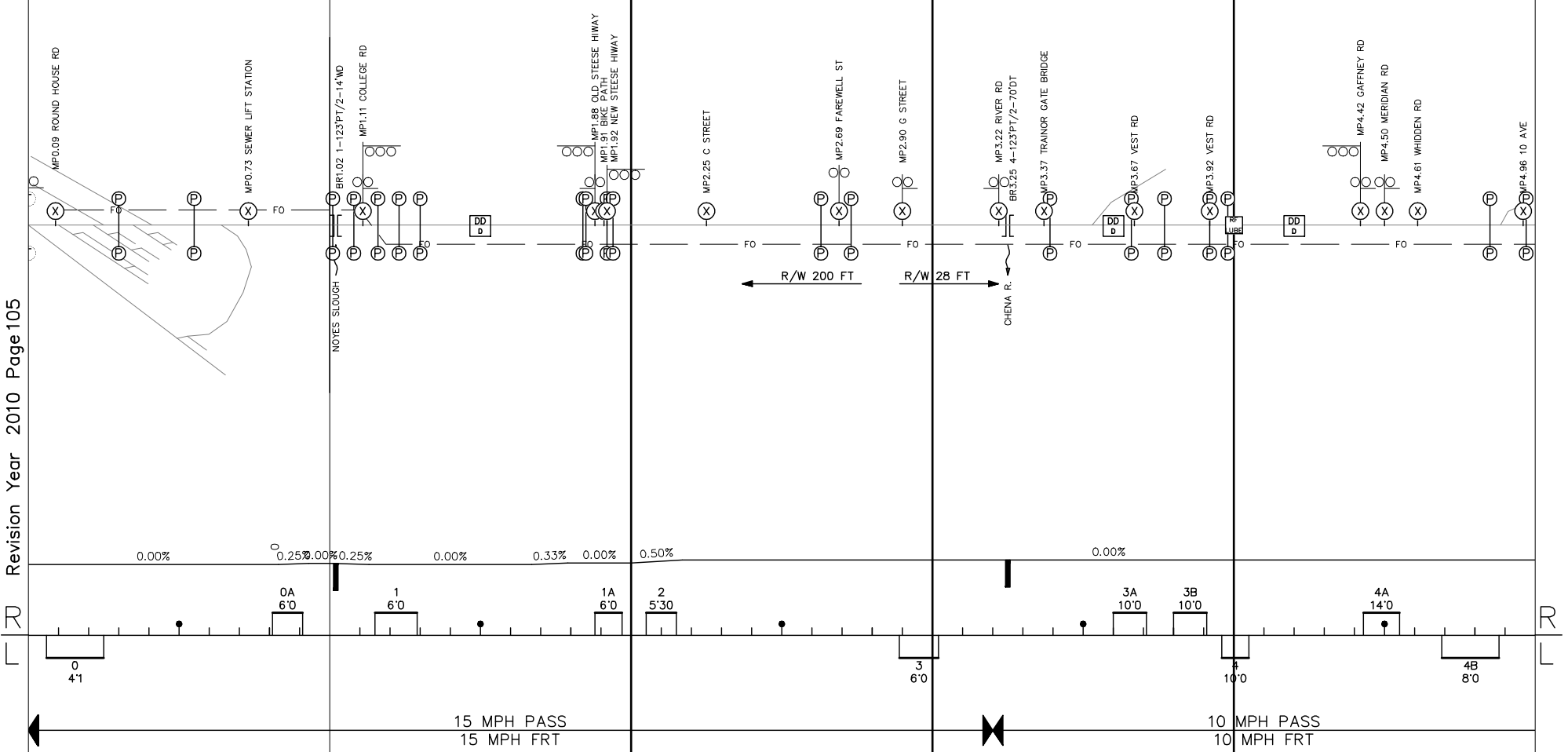
59 MPH PASS
49 MPH FRT

F10 5359 F11 4883 F12 5280 F13



NOTES:

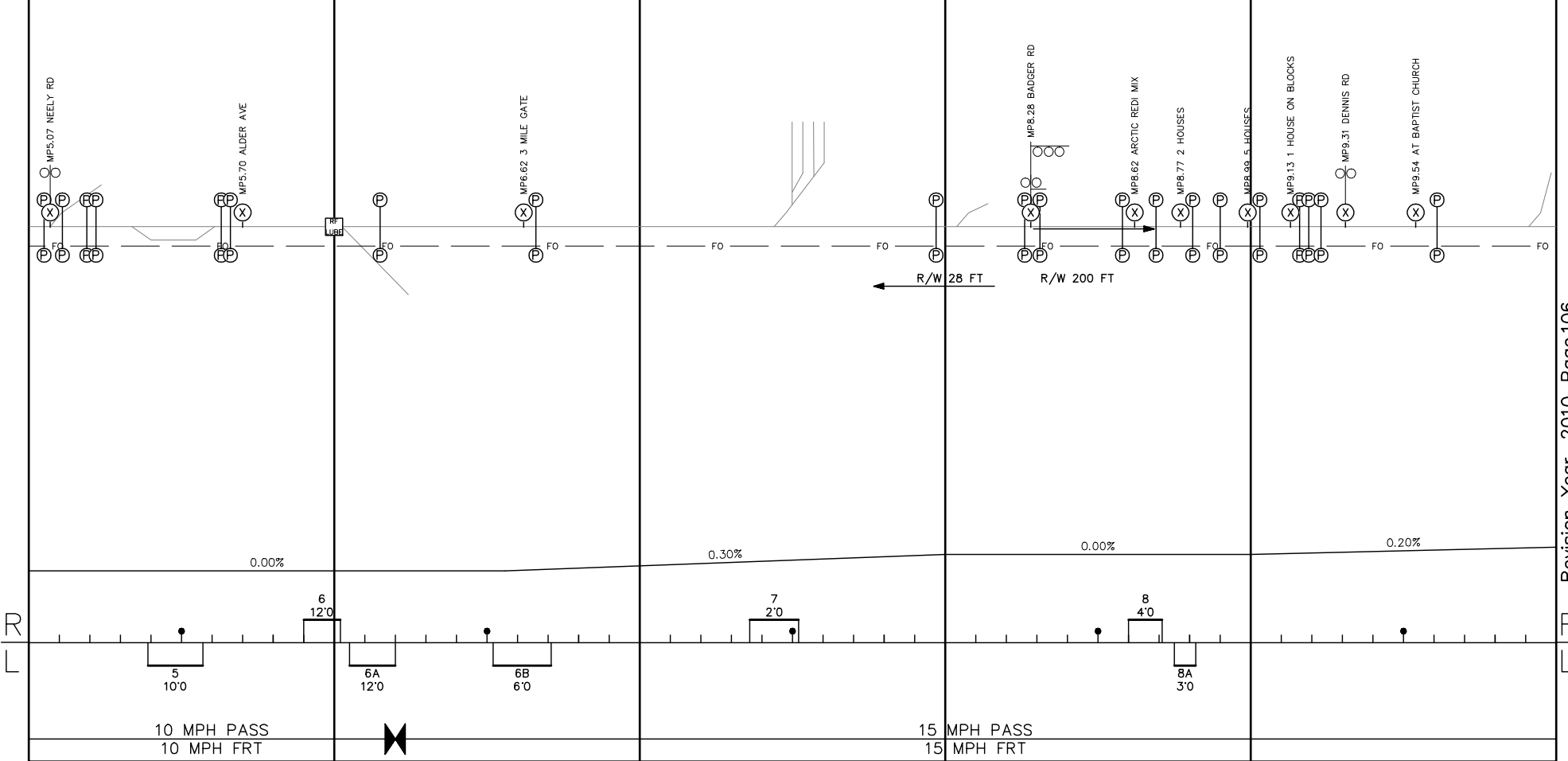
G0 5181 G1 5270 G2 5248 G3 5427 G4 5107 G5



Revision Year 2010 Page 105

NOTES:

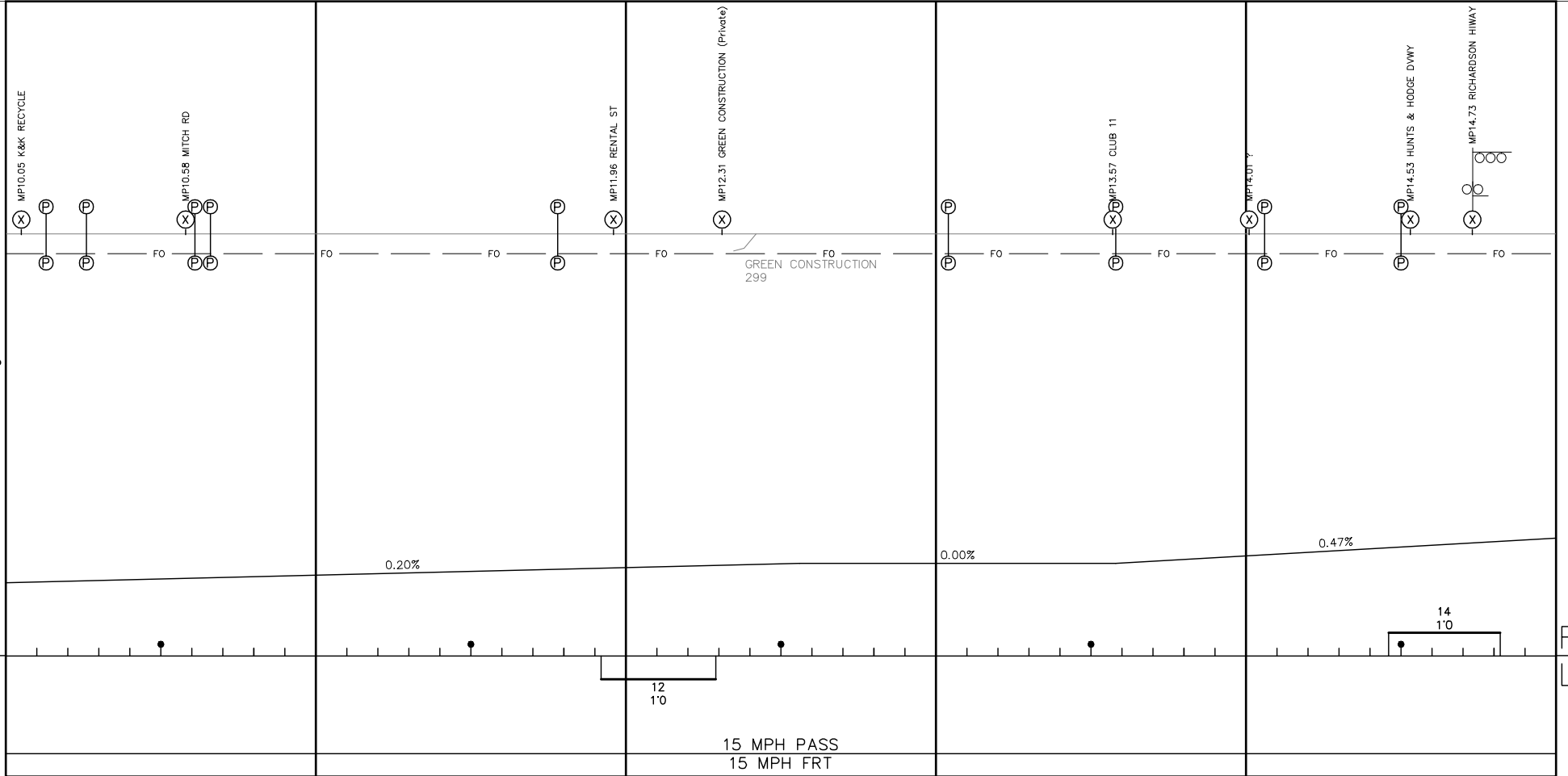
G5 5163 G6 5300 G7 5270 G8 5250 G9 5256 G10



NOTES:

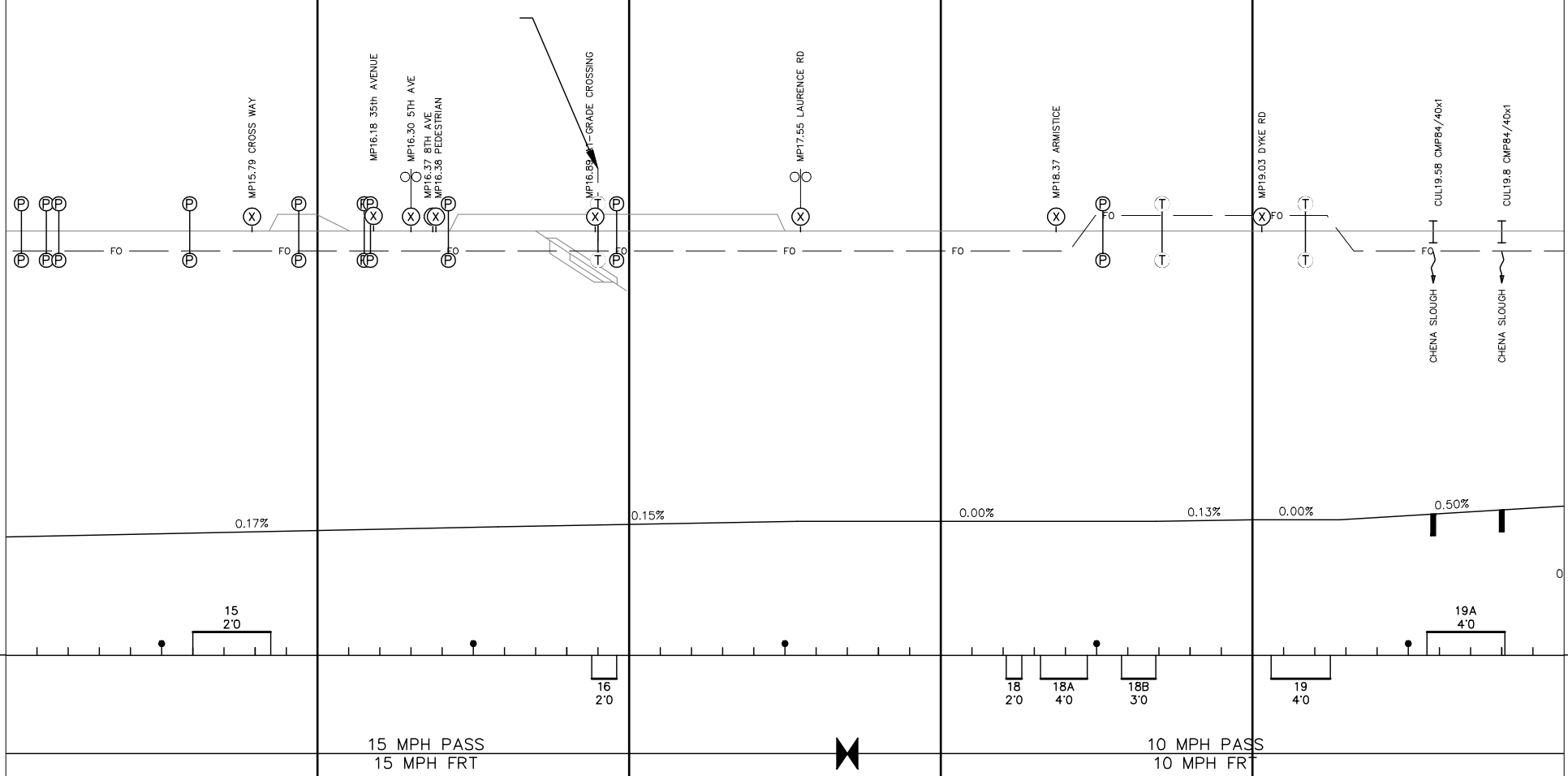
G10 5263 G11 5289 G12 5246 G13 5296 G14 5235 G15

Revision Year 2010 Page 107



NOTES:

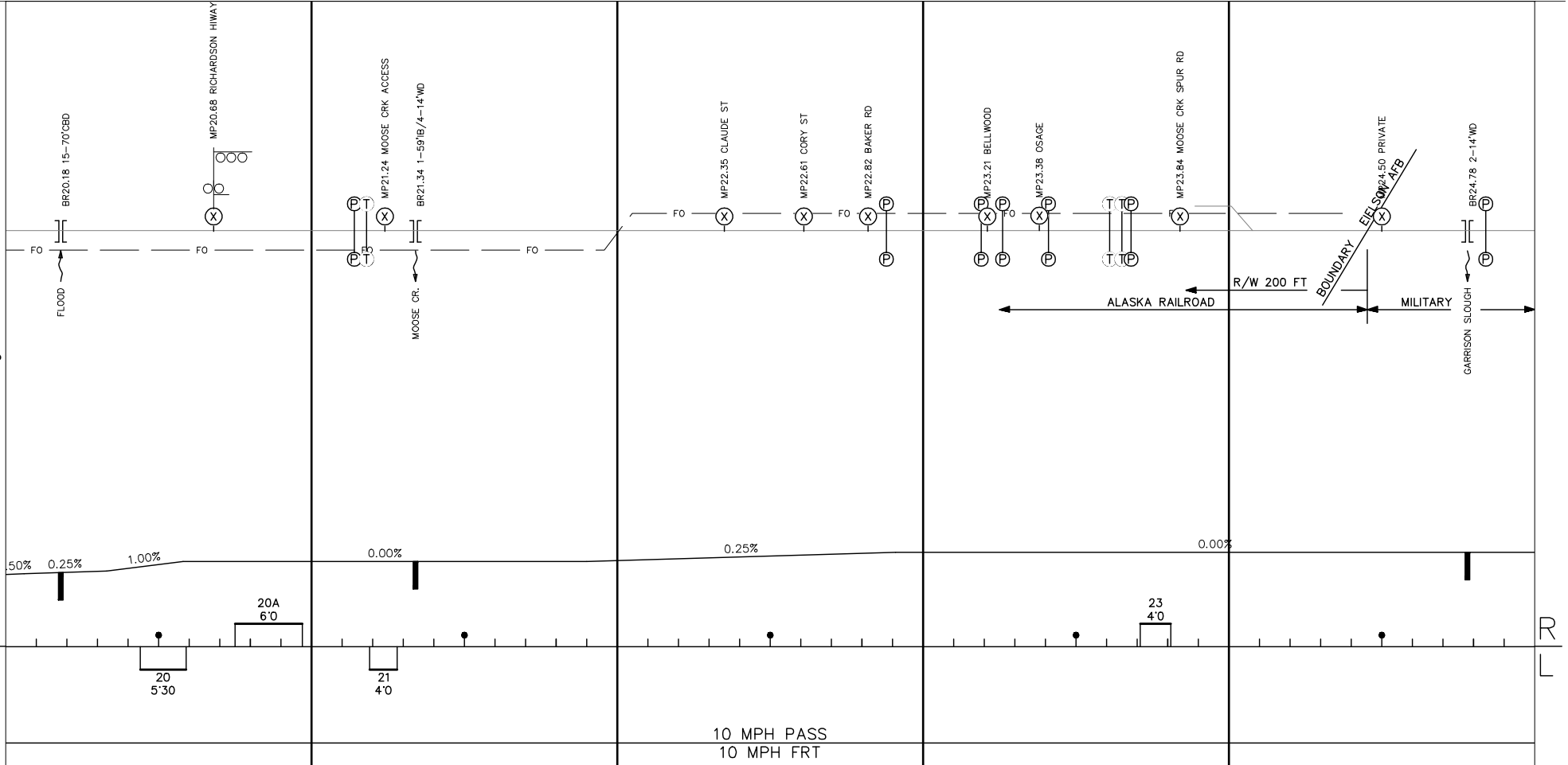
G15 5280 G16 5248 G17 5328 G18 5206 G19 5274 G20



NOTES:

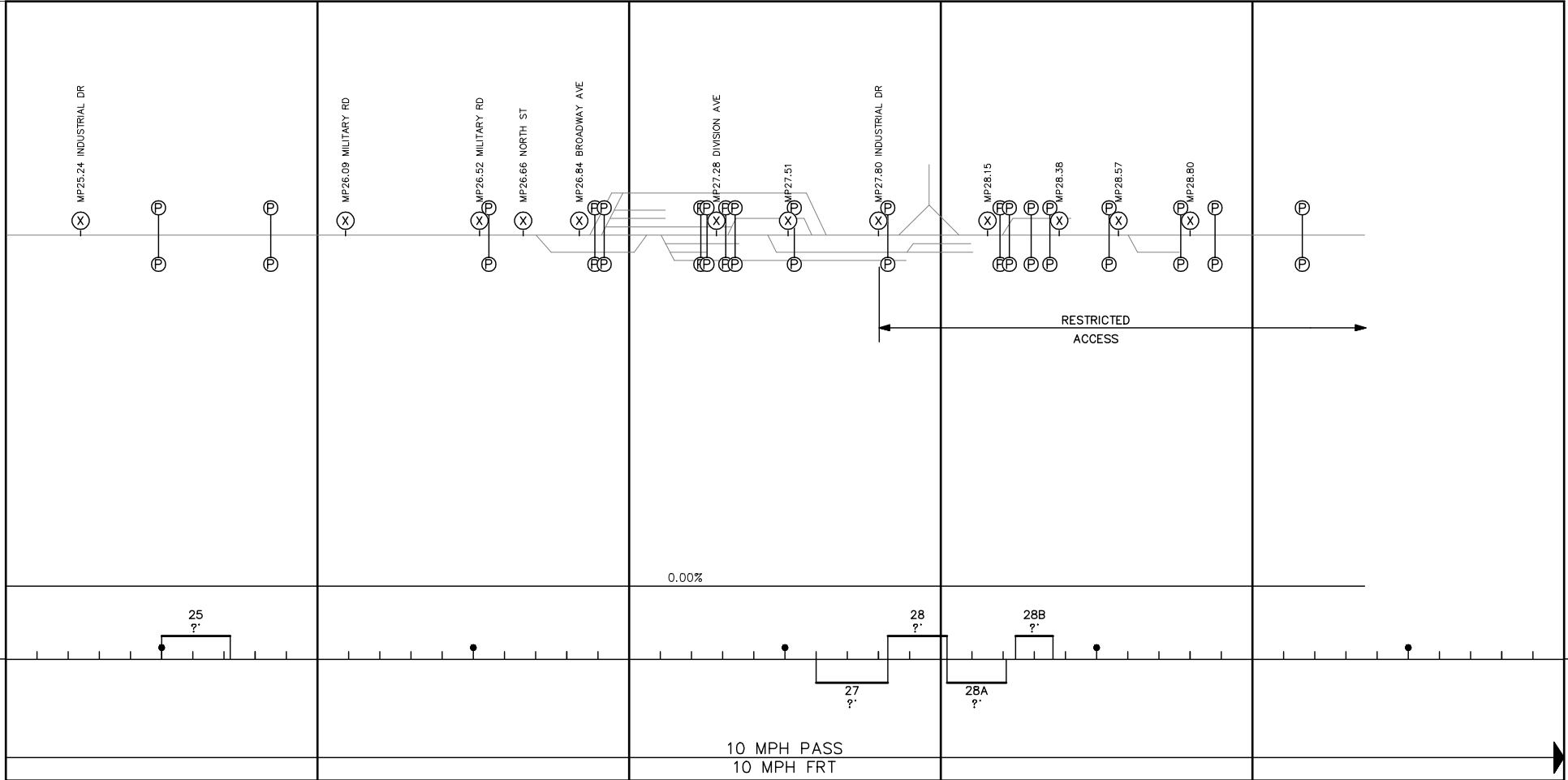
G20 5251 G21 5265 G22 5209 G23 NO DIST G24 NO DIST G25

Revision Year 2010 Page 109



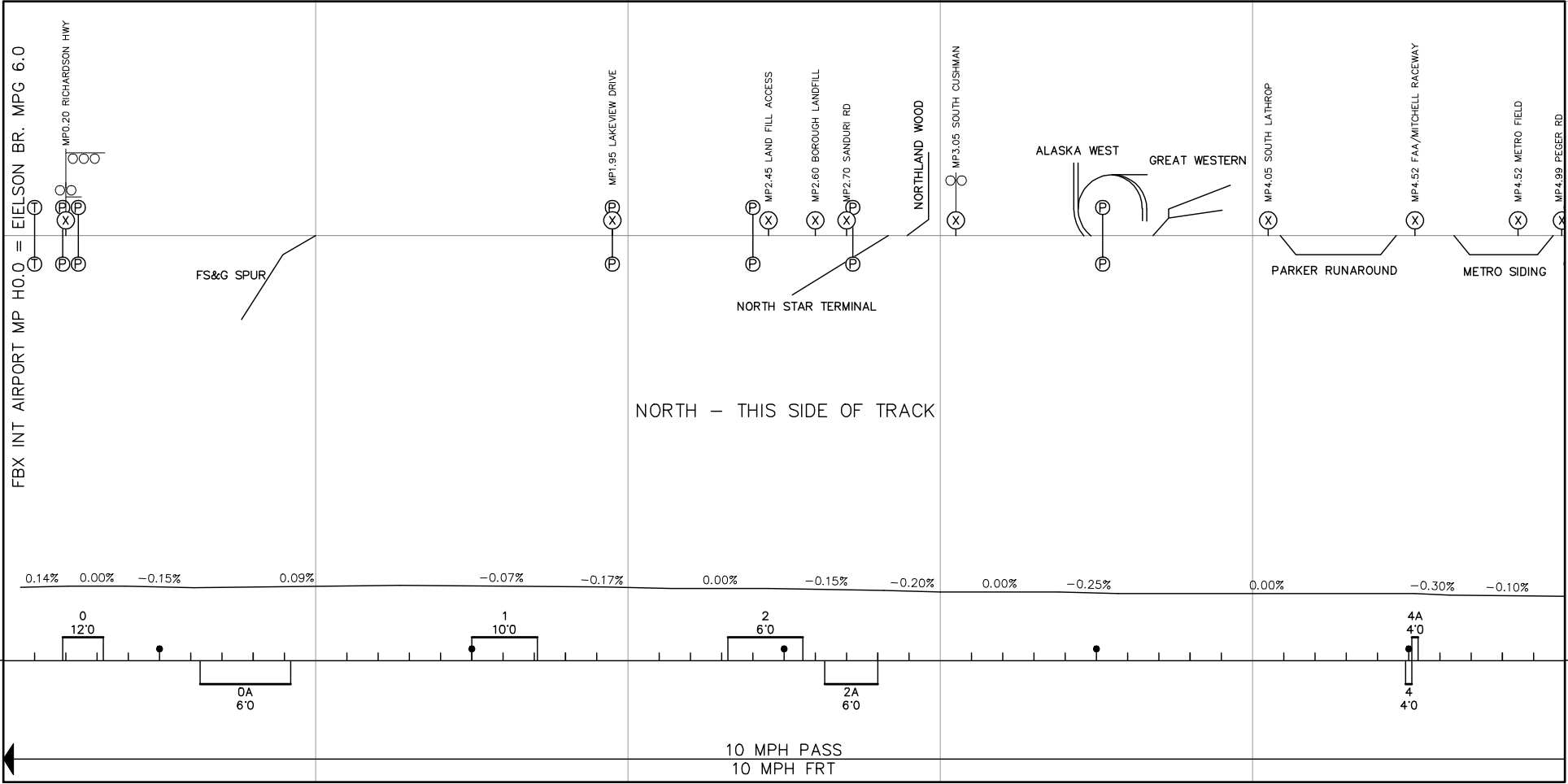
NOTES:

G25 NO DIST G26 NO DIST G27 NO DIST G28 NO DIST G29 NO DIST G30



NOTES:

H0 H1 H2 H3 H4 H5



H5

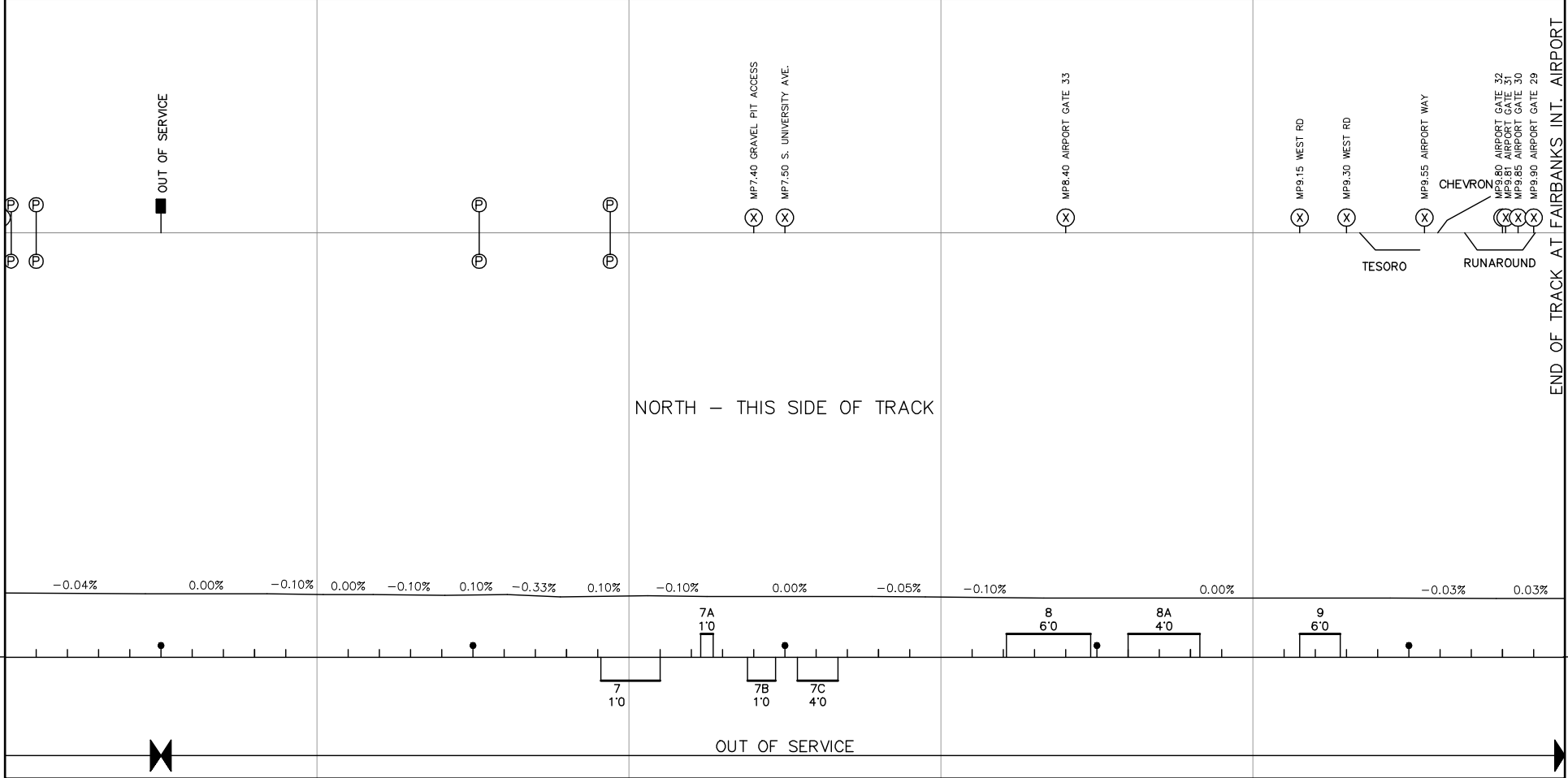
H6

H7

H8

H9

H10



END OF TRACK AT FAIRBANKS INT. AIRPORT
 Revision Year 2010 Page 112

J0

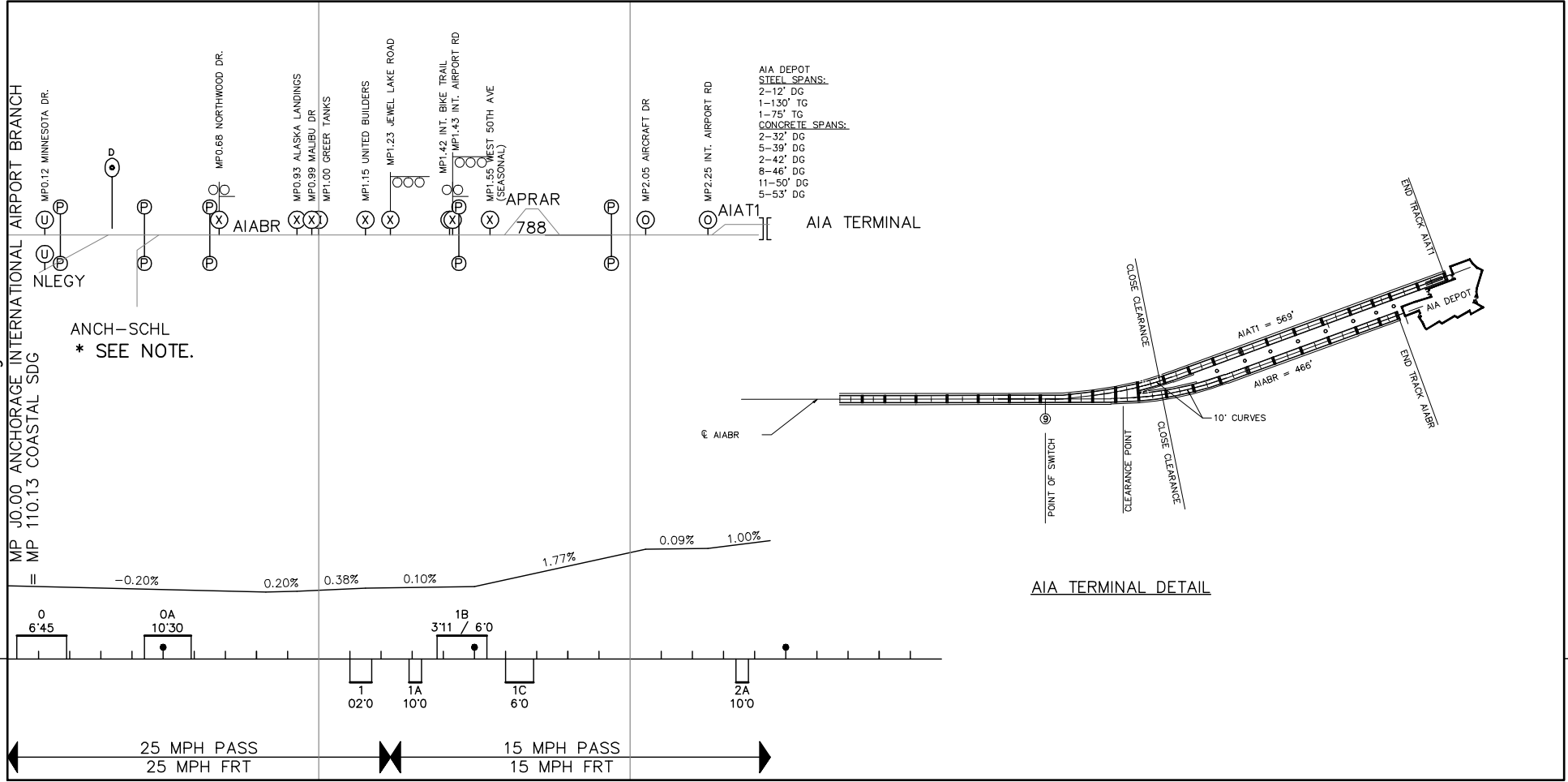
J1

J2

Revision Year 2010 Page 113

MP J0.00 ANCHORAGE INTERNATIONAL AIRPORT BRANCH
MP 110.13 COASTAL SDG

ANCH-SCHL
* SEE NOTE.



AIA TERMINAL DETAIL

NOTE:
*ANCH-SCHL SPUR TO BE REMOVED 2010.

R
L

**MAINLINE and BRANCH LINE
CROSSING LIST WITH USDOT ID
& HIGHWAY MILEPOSTS**

CROSSING I.D. NUMBER	A.R.R. MILEPOINT	LINE DESIGNATION (BRANCH)	ROAD NAME	ROAD LOG MILEPOINT	ACCESS	CROSS STREET	TYPE	NAD 83	
						NAME		LATITUDE	LONGITUDE
868228A	2.97	MainLine	Airport Road		Adjacent to Seward Hwy.	Seward Hwy.	At Grade	60°08'14.8"	-149°25'20.4"
868229G	3.47	MainLine	Nash Road		Adjacent to Seward Hwy.	Seward Hwy.	At Grade	60°08'37.1"	-149°24'55.5"
910323 H	4.33	MainLine	Marathon View		North from Nash Rd. Crossing on Salmon Creek Rd.	Salmon Creek Road	At Grade	60°09'18.5"	-149°24'19.6"
868230B	5.20	MainLine	Private		Chicken Farm	Seward Hwy.	At Grade	60°10'4.9"	-149°24'4.4"
868231H	6.33	MainLine	Stoney Creek Avenue		Adjacent to Seward Hwy.	Seward Hwy.	At Grade	60°10'57.7"	-149°23'17.5"
868232P	6.66	MainLine	Bear Lake Road		Adjacent to Seward Hwy.	Seward Hwy.	At Grade	60°11'10.9"	-149°22'56.4"
868233W	12.19	MainLine	Seward Hwy - Divide	12.000	MP 12 Seward Hwy		RR Under	60°15'30.8"	-149°21'3.5"
868234D	14.30	MainLine	Seward Hwy.-SnowRiver	13.975	MP 14 Seward Hwy		RR Under	60°17'6.5"	-149°20'36.5"
868357P	18.37	MainLine	Seward Hwy - Primrose	18.024	MP 18 Seward Hwy		RR Under	60°20'17.4"	-149°20'54.2"
868235K	19.67	MainLine	Private			Seward Hwy.	At Grade	60°21'20.7"	-149°21'27.9"
910212R	19.88	MainLine	Ernst Driveway			Seward Hwy.	At Grade	60°21'31.3"	-149°21'30.6"
910213X	23.25	MainLine	Gun MT.Site				At Grade	60°24'28.5"	-149°22'13.3"
868236S	23.78	MainLine	Seward Hwy - Lawing	23.220	MP23.2 Seward Hwy		At Grade	60°24'29.6"	-149°22'13.7"
868237Y	24.57	MainLine	Ptarmigan Lake		Solar Mtn Dr east from Seward Hwy	Seward Hwy.	At Grade	60°25'9.0"	-149°22'10.6"
868239M	25.46	MainLine	Lower Lake Trail		Adjacent to Seward Hwy.	Seward Hwy.	At Grade	60°25'58.3"	-149°22'19.5"
910214E	26.90	MainLine	Danzl Driveway				At Grade	60°27'7.1"	-149°22'5.9"
868240G	27.29	MainLine	Private				At Grade	60°27'26.6"	-149°22'4.0"
	29.39	MainLine	Moose Pass		Adjacent to Seward Hwy.		At Grade	60°29'9.1"	-149°22'0.8"
868242V	63.00	MainLine	Portage Glacier		Adjacent to Seward Hwy.	Seward Hwy.	At Grade	60°49'8.7"	-148°58'27.7"
910344B	64.60	MainLine	Snow Machine Xing				At Grade	60°50'27.8"	-148°58'54.0"
868245R	74.72	MainLine	Aleyeska Hwy.	0.211	East of Seward Hwy @ Girdwood	Seward Hwy.	RR Under	60°56'35.5"	-149°10'14.6"
910312V	74.73	MainLine	Bike Path				RR Under	60°56'35.8"	-149°10'15.5"
868246X	74.96	MainLine	DOT Maintenance				At Grade	60°56'42.1"	-149°10'37.4"
910346P	77.71	MainLine	Utility Maintenance				At Grade	60°56'17.0"	-149°15'18.3"
910 324 P	80.86	MainLine	Seward Hwy.	95.277	MP 95 Seward Hwy		RR Under	60°55'47.6"	-149°20'30.7"
910216T	82.31	MainLine	Gun MT.Site				At Grade	60°56'19.2"	-149°22'4.9"
	83.61	MainLine	Gun MT.Site				At Grade		
910217A	88.98	MainLine	RockWasteDumpSite				At Grade	60°59'10.4"	-149°31'34.1"
868248L	100.33	MainLine	SubStation Driveway				At Grade	61°03'7.1"	-149°47'50.7"
868249T	102.90	MainLine	Rifle Range Road		Adjacent to Seward Hwy.	Seward Hwy.	At Grade	61°04'53.5"	-149°49'55.5"
868250M	104.61	MainLine	Ocean View Dr.		Brandon St. from Old Seward to Ocean View Dr.		At Grade	61°06'4.7"	-149°51'39.6"
868251U	105.40	MainLine	East 120th Avenue		600' East of Old Seward Hwy	Old Seward Hwy	At Grade	61°06'43.8"	-149°52'2.2"
	105.64	MainLine	Bike Path						
868252B	105.65	MainLine	Klatt Road		800' East of Old Seward Hwy	Old Seward Hwy	At Grade	61°06'56.8"	-149°52'5.6"
910219N	106.17	MainLine	O'Malley Rd		Old Seward and O'malley	Old Seward Hwy	RR Over	61°07'22.1"	-149°52'10.1"
868253H	106.42	MainLine	East 104th Avenue		1000' East of Old Seward Hwy	Old Seward Hwy	At Grade	61°07'36.0"	-149°52'12.2"
868254P	106.68	MainLine	East 100th Avenue		1200' East of Old Seward Hwy	Old Seward Hwy	At Grade	61°07'48.6"	-149°52'14.4"
868255W	107.76	MainLine	Dimond Blvd.		1600' East of Old Seward Hwy	Old Seward Hwy	RR Over	61°08'40.3"	-149°52'23.6"
868256D	108.25	MainLine	76th Avenue		1850' East of Old Seward Hwy	Old Seward Hwy	RR Over	61°09'6.3"	-149°52'27.9"
868257K	108.81	MainLine	68th Avenue		Adjacent to C St.	C Street	At Grade	61°09'32.8"	-149°53'4.4"
	108.89	MainLine	Bike Path				At Grade		
868258S	108.91	MainLine	"C" Street				At Grade	61°09'36.8"	-149°53'12.4"
910220H	108.93	MainLine	"C" ST. Bike Trail				At Grade	61°09'38.2"	-149°53'15.2"
868259Y	109.40	MainLine	Arctic Blvd.				At Grade	61°09'56.1"	-149°53'51.3"
868260T	110.05	MainLine	Intl Airport Rd.				RR Under	61°10'22.5"	-149°54'37.4"
868261A	110.34	MainLine	Minnesota Drive	4.920			RR Under	61°10'35.9"	-149°54'48.2"
868262G	110.64	MainLine	44th Avenue		600' West of Minnesota Dr.	Minnesota Dr.	At Grade	61°10'50.7"	-149°55'0.2"

CROSSING I.D. NUMBER	A.R.R. MILEPOINT	LINE DESIGNATION (BRANCH)	ROAD NAME	ROAD LOG MILEPOINT	ACCESS	CROSS STREET	TYPE	NAD 83	
						NAME		LATITUDE	LONGITUDE
868263N	111.00	MainLine	Spenard Road		1/4 mile West of Minnesota Dr.		At Grade	61°11'7.9"	-149°55'14.0"
868264V	111.21	MainLine	36th Avenue		1700' West of Minnesota Dr.		At Grade	61°11'16.7"	-149°55'21.1"
868265C	111.83	MainLine	Northern Lights Blvd.		1/2 mile West of Minnesota Dr.		RR Over	61°11'42.4"	-149°55'46.1"
868266J	112.63	MainLine	McCarrey Driveway				At Grade	61°12'22.2"	-149°55'40.9"
910309M	112.68	MainLine	Coastal Trail				RR Over	61°12'23.6"	-149°55'38.7"
910310G	112.89	MainLine	Coastal Trail				RR Over	61°12'33.7"	-149°55'20.2"
868267R	112.99	MainLine	Sewer Pump Station				At Grade	61°12'37.8"	-149°55'15.7"
910311N	113.66	MainLine	Coastal Trail				RR Over	61°13'4.2"	-149°54'27.7"
868535Y	114.42	MainLine	"C" Street		Ship Creek Area		At Grade	61°13'19.4"	-149°53'14.4"
868268X	114.48	MainLine	Port Access Hwy.		A-C Couplet - Ship Creek Area		RR Under	61°13'19.4"	-149°53'7.2"
868546L	114.65	MainLine	North Cordova Street		Ship Creek Area	Warehouse Avenue	At Grade	61°13'19.2"	-149°52'43.0"
868548A	114.96	MainLine	North Ingra Street		Ship Creek Area		At Grade	61°13'21.1"	-149°52'8.0"
868556S	115.51	MainLine	Whitney Road		Post Rd and Whitney Rd intersection	Post Road	At Grade	61°13'30.4"	-149°51'29.1"
868557Y	117.23	MainLine	Post Road		Inside Elmendorf Airforce Base (Pease Avenue)		At Grade	61°14'9.2"	-149°49'4.6"
910359R	117.99	MainLine	Emergency Access		Off Arctic Warrior Dr.		At Grade	61°14'20.6"	-149°47'30.1"
910347W	118.43	MainLine	Vandenberg Dr.				RR Under	61°14'20.4"	-149°46'43.3"
910339E	119.79	MainLine	Davis Hwy.				At Grade	61°15'10.9"	-149°45'46.2"
	120.13	MainLine	Quarry Culvert				RR Over		
	122.88	MainLine	Otter Lake Rd. So.				At Grade		
868302C	122.98	MainLine	Otter Lake Rd. No.				RR Over	61°17'11.6"	-149°42'52.7"
868303J	127.93	MainLine	Artillery Road				At Grade	61°19'21.8"	-149°36'52.1"
868304R	133.20	MainLine	Bible Camp Road		Beach Lake Rd		At Grade	61°22'51.0"	-149°32'28.1"
868305X	136.25	MainLine	Birchwood Airport		Birchwood Loop Rd 1.7 miles west of N. Birchwood exit		At Grade	61°25'5.3"	-149°29'44.9"
868308T	141.97	MainLine	Eklutna Village		0.4 miles west of Eklutna exit		At Grade	61°27'44.8"	-149°21'37.5"
868309A	142.36	MainLine	Glenn Hwy.	25.250	Mile 25.25 Glenn Hwy		RR Under	61°27'41.5"	-149°20'55.6"
868310U	145.63	MainLine	Old Glenn Hwy.		1/4 mile east of exit on Glenn Hwy		RR Under	61°28'18.9"	-149°15'20.1"
910356V	151.59	MainLine	Parks Hwy N	33.755	Mile 33.75 Glenn Hwy		RR Under	61°32'56.1"	-149°14'54.7"
	151.66	MainLine	Glenn Hwy E				RR Under		
	151.70	MainLine	Glenn Hwy W				RR Under		
910360K	151.70	MainLine	Frontage Road		Adjacent to mile 33.75 Glenn Hwy, access via Trunk Rd. Parks Hwy		At Grade	61°32'57.8"	-149°15'5.8"
868313P	155.11	MainLine	Walton Road		Off Fairview Loop Road	Fairview Loop Road	At Grade	61°34'4.0"	-149°19'13.9"
910224K	155.31	MainLine	Abby Road		Off Fairview Loop Road	Fairview Loop Road	At Grade	61°33'59.7"	-149°19'32.6"
868314W	155.62	MainLine	Alagco Pit		Off Fairview Loop Road	Fairview Loop Road	At Grade	61°33'51.7"	-149°20'2.8"
868315D	156.19	MainLine	Fairview Loop		Between Seward Meridian and Trunk Rd.		At Grade	61°33'49.1"	-149°21'1.9"
910225S	157.12	MainLine	Jude Road		Off Fairview Loop Road	Old Matanuska Road	At Grade	61°34'0.0"	-149°22'30.5"
868316K	158.57	MainLine	Glenwood Avenue				At Grade	61°34'19.8"	-149°24'42.9"
910350E	158.78	MainLine	Palmer Wasilla Hwy.		Adjacent to Parks Hwy @ MP41		RR Under	61°34'29.8"	-149°24'46.4"
868317S	158.95	MainLine	Matanuska Road		Kenai Builders Supply	Matanuska Road	At Grade	61°34'38.3"	-149°24'51.8"

CROSSING I.D. NUMBER	A.R.R. MILEPOINT	LINE DESIGNATION (BRANCH)	ROAD NAME	ROAD LOG MILEPOINT	ACCESS	CROSS STREET	TYPE	NAD 83	
						NAME		LATITUDE	LONGITUDE
868318Y	159.89	MainLine	Knik-Goose Bay Road		Adjacent to Parks Hwy	Parks Hwy.	At Grade	61°34'50.0"	-149°26'28.2"
868319F	160.69	MainLine	Snider Crossing		Adjacent to Parks Hwy	Parks Hwy.	At Grade	61°34'53.1"	-149°27'55.6"
868320A	161.22	MainLine	Lucille Lane		Adjacent to Parks Hwy	Parks Hwy.	At Grade	61°34'47.0"	-149°28'51.4"
910335C	162.27	MainLine	South Mack Drive		South of Parks Hwy Vic MP45		At Grade	61°34'37.1"	-149°30'40.9"
910342M	164.27	MainLine	Parks Hwy.	46.670	Mile 46.6 Parks Hwy		RR Under	61°34'50.3"	-149°34'15.4"
	164.40	MainLine	Parks Hwy. Bike Path				RR Under		
868322N	166.25	MainLine	Pittman Road		Adjacent to Parks Hwy	Parks Hwy.	At Grade	61°35'0.0"	-149°37'54.7"
868323V	167.26	MainLine	Meadow Lakes		Off Parks Hwy Vic MP 53		At Grade	61°35'6.7"	-149°39'42.8"
868325J	171.26	MainLine	CherriLakeRds		Off Parks Hwy Vic MP 55		At Grade	61°36'18.1"	-149°45'23.0"
868326R	172.95	MainLine	Parks Hwy-Huston	56.530	Mile 56.5 Parks Hwy		RR Over	61°37'2.9"	-149°47'46.2"
868327X	180.01	MainLine	Lynx Lake		Off Parks Hwy Vic MP63.5		At Grade	61°40'28.2"	-149°57'53.3"
868328E	180.77	MainLine	Nancy Lake Landing		Off Parks Hwy Vic MP64		At Grade	61°41'4.8"	-149°58'22.7"
910340Y	182.53	MainLine	Parks Hwy-Whites Xing	66.760	Mile 66.75 Parks Hwy		RR Over	61°42'17.0"	-150°00'9.2"
868330F	183.67	MainLine	Kelly Lake Access		Off Parks Hwy Vic MP67.5		At Grade		
868331M	185.58	MainLine	Old Willow Road		Off Parks Hwy Vic MP69.5		At Grade	61°44'38.1"	-150°02'20.1"
					1/2 Mile East of Parks Hwy on Fishhook Willow Rd.		At Grade	61°45'42.5"	-150°02'58.1"
868332U	186.89	MainLine	Fishhook/Willow				At Grade	61°45'42.5"	-150°02'58.1"
910226Y	193.52	MainLine	AKPacificPowderCo		Off Parks Hwy Vic MP78		At Grade	61°51'19.4"	-150°04'32.0"
					Talachulitna Drive From Parks Hwy Vic MP83.5	Oshetna Dr.	At Grade	61°55'1.7"	-150°03'26.0"
910343U	197.85	MainLine	Kashwitna Trail				At Grade	61°55'1.7"	-150°03'26.0"
868334H	202.91	MainLine	Hidden Hills Access		Off Parks Hwy Vic MP87.5		At Grade	61°59'21.3"	-150°02'39.7"
868335P	206.26	MainLine	Parks Hwy.	91.560	Mile 91.5 Parks Hwy		At Grade	62°02'13.1"	-150°03'55.6"
868337D	209.53	MainLine	Lankford Farm Xing				At Grade	62°04'59.5"	-150°04'32.9"
868338K	214.27	MainLine	Parks Hwy-Sunshine	100.700	Mile100.7 Parks Hwy		At Grade	62°08'50.8"	-150°04'52.6"
868339S	221.93	MainLine	Farina Driveway				At Grade	62°15'22.6"	-150°06'12.2"
					Woodpecker Ave. from Talkeetna Spur Rd.		At Grade	62°16'41.8"	-150°06'27.8"
868340L	223.47	MainLine	Gravel Pit Access				At Grade	62°16'41.8"	-150°06'27.8"
868341T	225.71	MainLine	Talkeetna Hwy.	13.430			At Grade	62°18'35.1"	-150°06'18.2"
					Adjacent to Talkeetna Spur Rd in Talkeetna	Talkeetna Spur Road	At Grade	62°19'15.7"	-150°06'20.0"
868342A	226.59	MainLine	FAA Road				At Grade	62°19'15.7"	-150°06'20.0"
910 336 J	231.59	MainLine	Chase Trail		No Road Access		At Grade	62°23'29.3"	-150°07'24.0"
868343G	279.60	MainLine	Parks Hwy - Hurricane	168.64	Mile 168.6 Parks Hwy		At Grade	62°57'9.2"	-149°39'27.7"
910227F	298.63	MainLine	Coronado Mine Rd		Off Parks Hwy Vic MP187.5		At Grade	63°10'36.4"	-149°23'53.5"
868345V	305.47	MainLine	Parks Hwy - Broad Pass	194.11	Mile 194 Parks Hwy		At Grade	63°14'55.2"	-149°15'4.0"
868346C	313.94	MainLine	Parks Hwy - Summit	204.02	Mile 204 Parks Hwy		Underpass	63°20'33.3"	-149°05'16.4"
868347J	319.64	MainLine	Cantwell		West on Denali Hwy from MP209.9		At Grade	63°23'31.2"	-148°56'57.0"
868348R	345.09	MainLine	Parks Hwy	234.67	Mile 234.7 Parks Hwy		At Grade	63°42'0.2"	-148°52'28.5"
868349X	346.71	MainLine	Parks Hwy	236.26	Mile 236.25 Parks Hwy		RR Over	61°43'14.7"	-149°53'46.0"
868350S	348.15	MainLine	Denali Park Hwy		West on Denali Park Rd from		At Grade	63°44'12.0"	-148°54'52.5"
	348.21	MainLine	Hiking Trail				At Grade		
868353M	353.56	MainLine	Parks Hwy	242.53	Mile 242.5 Parks Hwy		RR Under	63°48'19.8"	-149°56'20.2"
868356H	359.98	MainLine	Healy Rd		1.5 Miles east of Parks Hwy		RR Under	63°52'28.9"	-149°58'42.1"
910228M	362.12	MainLine	Usibelli Tipple				At Grade	63°54'4.9"	-149°00'31.1"
868358W	371.08	MainLine	Ferry/ Moose Cr. Rd.				At Grade	64°01'0.2"	-149°06'58.0"
868359D	386.21	MainLine	Parks Hwy - Rex	276.01	Mile 276 Parks Hwy		Underpass	64°13'7.8"	-149°16'2.4"
910229U	388.99	MainLine	Ramsey Dr				At Grade	64°15'20.5"	-149°14'7.3"
868360X	392.93	MainLine	Clear Site Rd		1.25 Miles West of Parks Hwy		At Grade	64°17'24.2"	-149°08'41.2"
868361E	395.16	MainLine	Anderson	5.08	4 Miles North of Clear Site Road		At Grade	64°20'18.4"	-149°09'46.7"
910230N	405.57	MainLine	Church Drwy				At Grade	64°28'51.0"	-149°05'16.6"
868362L	409.57	MainLine	Nenana Cemetary		Off Parks Hwy Vic MP303.5		At Grade	64°32'12.1"	-149°05'58.3"

CROSSING I.D. NUMBER	A.R.R. MILEPOINT	LINE DESIGNATION (BRANCH)	ROAD NAME	ROAD LOG MILEPOINT	ACCESS	CROSS STREET NAME	TYPE	NAD 83	
								LATITUDE	LONGITUDE
								910231V	410.68
868363T	411.38	MainLine	Marine Ways Access		Off Front St.	Front St.	At Grade	64°33'46.3"	-149°06'11.8"
910349K	411.48	MainLine	Dock Access		Off Front St.	Front St.	At Grade	64°33'51.2"	-149°06'7.4"
868364A	411.52	MainLine	Parks Hwy	304.19	Mile 304.2 Parks Hwy		RR Under	64°33'51.9"	-149°06'4.3"
868365G	411.72	MainLine	Market St. Extended		Off Front St.	Front St.	At Grade	64°33'52.1"	-149°05'38.6"
868366N	411.87	MainLine	D St. Extended		Off Front St.	Front St.	At Grade	64°33'52.9"	-149°05'19.2"
868367V	412.09	MainLine	Front Street		On Front St. 1/2 Mile East of Hwy		At Grade	64°33'51.8"	-149°04'52.5"
910233J	413.56	MainLine	St. Marks Mission				RR Over	64°33'54.5"	-149°04'33.2"
868368C	414.37	MainLine	Native Cemetary		Off Parks Hwy Vic MP305.5		At Grade	64°34'11.0"	-149°05'51.5"
868369J	415.54	MainLine	FAA Access		Off Parks Hwy Vic MP306.7		At Grade	64°34'45.9"	-149°06'58.1"
910234R	416.10	MainLine	Private		Off Parks Hwy Vic MP307		At Grade	64°35'15.4"	-149°06'41.2"
910351L	417.33	MainLine	Parks Hwy	308.39	Mile 308.4 Parks Hwy		RR Under	64°36'13.3"	-149°05'52.1"
910235X	419.99	MainLine	Two Mi. Lake AG #2		Off Parks Hwy Vic MP310.5		At Grade	64°38'7.9"	-149°03'1.1"
910236E	422.66	MainLine	Runyon		Off Parks Hwy Vic MP314		At Grade	64°39'41.8"	-148°58'54.8"
868403N	443.32	MainLine	Standard Creek Rd.		Old Nenana Hwy to Standard Creek		At Grade	64°48'28.4"	-148°25'44.3"
	453.27	MainLine	Martin Siding				At Grade		
	456.17	MainLine	Dome				At Grade		
868371K	459.74	MainLine	Alaska Gold Pit		Sheep Cr. Rd. to Murphy Dome Rd		At Grade	64°55'8.4"	-147°59'15.8"
868372S	461.31	MainLine	Sheep Cr. Rd.	4.98	5 Miles north of Parks Hwy		At Grade	64°54'28.3"	-147°56'58.1"
868373Y	462.80	MainLine	Sheep Cr. Rd.	3.27	3.25 Miles north of Parks Hwy		At Grade	64°53'20.2"	-147°55'32.0"
910315R	465.46	MainLine	Sheep Cr. Rd.	0.40	1/2 Mile north of Parks Hwy		At Grade	64°51'43.8"	-147°52'20.8"
868375M	466.12	MainLine	Old Chena Pump Rd.		Off Noatak Drive	Noatak Dr.	At Grade	64°51'19.6"	-147°51'30.9"
	466.66	MainLine	Thompson Dr.				At Grade		
868377B	467.05	MainLine	Fairbanks St.	0.42	Between Tanana Dr & Johansen		RR Under	64°51'13.3"	-147°49'39.8"
868402G	467.52	MainLine	University Dr.	4.86	Between Tanana Dr & Johansen		At Grade	64°51'10.3"	-147°48'46.9"
910313C	467.77	MainLine	Haul Rd.		Under Noyes Slough Bridge		RR Over	64°50'59.5"	-147°45'50.5"
	468.89	MainLine	Johansen Exp Way				RR Under		
868390P	469.35	MainLine	Roundhouse Rd.		In Fairbanks Yard		At Grade	64°50'56.7"	-147°44'45.9"
868394S	469.87	MainLine	Driveway St.		In Fairbanks Yard		At Grade	64°50'54.1"	-147°43'35.8"
910362Y	470.15	MainLine	OK Lumber Drwy				At Grade	64°50'54.1"	-147°43'35.8"
868395Y	469.90	MainLine	Phillips Field				At Grade	64°50'53.7"	-147°43'32.4"
910237L	470.30	MainLine	News Miner Drwy - Old				At Grade	64°50'48.4"	-147°43'25.8"
868508C	A0.20	PalmerBr.	E. Mantanuska Spur Rd.				At Grade	61°32'51.5"	-149°13'45.9"
868509J	A1.18	PalmerBr.	Kelper Crossing				At Grade	61°32'58.3"	-149°12'10.0"
868510D	A2.10	PalmerBr.	Wilder Pit			Glenn Hwy.	At Grade	61°33'10.4"	-149°10'40.0"
910238T	A2.70	PalmerBr.	Conrock Pit			Glenn Hwy.	At Grade	61°33'25.3"	-149°10'8.5"
868511K	A2.77	PalmerBr.	Herman Road			Glenn Hwy.	At Grade	61°33'32.3"	-149°09'55.1"
868512S	A3.28	PalmerBr.	Springer Loop Outer			Glenn Hwy.	At Grade	61°33'54.1"	-149°09'25.6"
868513Y	A3.70	PalmerBr.	Springer Loop Inner			Glenn Hwy.	At Grade	61°34'13.7"	-149°08'58.9"
868514F	A4.05	PalmerBr.	Fairgrounds Exit			Glenn Hwy.	At Grade	61°34'27.5"	-149°08'40.2"
868515M	A4.32	PalmerBr.	Fairgrounds Exit			Glenn Hwy.	At Grade	61°34'39.4"	-149°08'24.0"
868516U	A4.94	PalmerBr.	Springer Loop Inner			Glenn Hwy.	At Grade	61°35'6.1"	-149°07'47.6"
868517B	A5.28	PalmerBr.	Commercial Drive			Glenn Hwy.	At Grade		
868519P	A5.94	PalmerBr.	E. Fireweed Avenue			S. Alaska Street	At Grade		
910239A	A6.01	PalmerBr.	Ped. Walk Way				At Grade		
868520J	A6.05	PalmerBr.	Evergreen Avenue			S. Alaska Street	At Grade		
868522X	A6.42	PalmerBr.	BlueBerry Avenue			S. Valley Way	At Grade		
			Whittier Street						
868292Y	F1.21	Whittier Br.	(Main Rd. Access Yard)				At Grade	60°46'35.4"	-148°41'39.8"
868293F	F2.3	Whittier Br.	Pet Terminal				At Grade	60°46'33.0"	-148°43'27.8"

CROSSING I.D. NUMBER	A.R.R. MILEPOINT	LINE DESIGNATION (BRANCH)	ROAD NAME	ROAD LOG MILEPOINT	ACCESS	CROSS STREET		NAD 83	
						NAME	TYPE	LATITUDE	LONGITUDE
868389V	G-00.09	Eielson Br.	Round House Rd				At Grade	64°50'57.8"	-147°44'47.4"
910243P	G-00.73	Eielson Br.	Sewer Lift Station				At Grade	64°51'16.1"	-147°43'16.8"
868405C	G-01.11	Eielson Br.	College Rd.				At Grade	64°51'18.7"	-147°42'52.9"
868406J	G-01.88	Eielson Br.	Old Steese Hwy				At Grade	64°51'7.5"	-147°41'27.4"
910244W	G-01.91	Eielson Br.	Bike Path				At Grade		
868296B	G-01.92	Eielson Br.	Steese Expressway				At Grade	64°51'5.3"	-147°41'21.8"
868407R	G-02.25	Eielson Br.	C Street				At Grade	64°50'54.2"	-147°40'51.3"
868410Y	G-02.69	Eielson Br.	Farewell Street				At Grade	64°50'42.8"	-147°40'8.4"
	G-02.90	Eielson Br.	G Street				At Grade	64°50'36.6"	-147°39'44.7"
868412M	G-03.22	Eielson Br.	River Rd.				At Grade	64°50'35.1"	-147°39'8.5"
	G-03.37	Eielson Br.	Trainer gate				At Grade		
868417W	G-03.67	Eielson Br.	Vest Rd.				At Grade	64°50'36.5"	-147°38'15.3"
868419K	G-03.92	Eielson Br.	Vest Rd.				At Grade	64°50'25.2"	-147°38'20.9"
868422T	G-04.42	Eielson Br.	Gaffney Rd.				At Grade	64°50'5.0"	-147°38'49.6"
	G-04.5	Eielson Br.	River Rd.				At Grade	64°49'59.9"	-147°38'57.7"
	G-04.61	Eielson Br.	Whiddon Rd				At Grade		
868424G	G-04.96	Eielson Br.	10th Ave				At Grade	64°49'46.0"	-147°39'31.8"
868425N	G-05.07	Eielson Br.	Neely Rd.				At Grade	64°49'40.1"	-147°39'31.8"
868426V	G-05.70	Eielson Br.	Alder Ave.				At Grade	64°49'14.9"	-147°39'6.6"
868427C	G-06.62	Eielson Br.	3 Mile Gate				At Grade	64°48'55.6"	-147°37'38.2"
868434M	G-08.28	Eielson Br.	Badger Rd.				At Grade	64°48'40.1"	-147°34'20.9"
868436B	G-08.62	Eielson Br.	Arctic Ready Mix				At Grade	64°48'34.1"	-147°33'41.1"
868437H	G-08.77	Eielson Br.	Two Houses				At Grade	64°48'29.1"	-147°33'26.9"
868438P	G-08.99	Eielson Br.	Five Houses				At Grade	64°48'21.2"	-147°33'6.8"
868439W	G-09.13	Eielson Br.	One House on Blocks				At Grade		
868441X	G-09.31	Eielson Br.	Bradway Rd. (Dennis				At Grade	64°48'10.5"	-147°32'37.8"
868442E	G-09.54	Eielson Br.	Baptist Church				At Grade	64°48'02.8"	-147°32'16.8"
868443L	G-10.05	Eielson Br.	K&K Recycle				At Grade	64°47'45.4"	-147°31'29.8"
868445A	G-10.58	Eielson Br.	Mitch Rd.				At Grade	64°47'27.6"	-147°30'41.0"
868447N	G-11.96	Eielson Br.	Rental Street				At Grade	64°46'40.9"	-147°28'33.3"
868448V	G-12.31	Eielson Br.	Green Const.				At Grade	64°46'32.7"	-147°27'54.2"
868449C	G-13.57	Eielson Br.	Club 11				At Grade	64°46'14.2"	-147°25'26.8"
868450W	G-14.01	Eielson Br.	Private				At Grade	64°46'07.7"	-147°24'35.8"
868451D	G-14.53	Eielson Br.	Hunts & Hodge Dvwy				At Grade	64°45'59.8"	-147°23'34.4"
868453S	G-14.73	Eielson Br.	Richardson Hwy				At Grade	64°45'55.8"	-147°23'15.6"
868456M	G-15.79	Eielson Br.	Cross Way				At Grade	64°45'20.0"	-147°21'34.5"
868461J	G-16.18	Eielson Br.	35th Ave.				At Grade	64°45'01.7"	-147°21'13.7"
	G-16.30	Eielson Br.	5th Ave				At Grade		
868463X	G-16.37	Eielson Br.	8th Ave.				At Grade	64°44'52.9"	-147°21'03.9"
910292L	G-16.38	Eielson Br.	Ped Xing				At Grade	64°44'52.4"	-147°21'03.3"
868479U	G-16.89	Eielson Br.					At Grade		
868480N	G-17.55	Eielson Br.	Laurence Rd.				At Grade	64°44'01.1"	-147°19'48.3"
868482C	G-18.37	Eielson Br.	Armistice Rd.				At Grade	64°43'28.0"	-147°18'45.8"
868484R	G-19.03	Eielson Br.	Dyke Rd.				At Grade	64°43'18.4"	-147°17'29.9"
868477F	G-20.68	Eielson Br.	Richardson Hwy				At Grade	64°43'21.8"	-147°14'43.0"
868486E	G-21.24	Eielson Br.	Moose Cr. Access				At Grade	64°43'14.7"	-147°13'39.2"
868487L	G-22.35	Eielson Br.	Claude St.				At Grade	64°42'58.9"	-147°11'30.1"
868488T	G-22.61	Eielson Br.	Cory St.				At Grade	64°42'55.3"	-147°11'00.2"
868489A	G-22.82	Eielson Br.	Baker Rd.				At Grade	64°42'51.6"	-147°10'29.5"
868490U	G-23.21	Eielson Br.	Bellwood St.				At Grade	64°42'46.7"	-147°09'50.3"

CROSSING I.D. NUMBER	A.R.R. MILEPOINT	LINE DESIGNATION (BRANCH)	ROAD NAME	ROAD LOG MILEPOINT	ACCESS	CROSS STREET		NAD 83	
						NAME	TYPE	LATITUDE	LONGITUDE
868491B	G-23.38	Eielson Br.	Osage				At Grade	64°42'44.0"	-147°09'29.3"
868493P	G-23.84	Eielson Br.	Moose Cr. Spur Rd.				At Grade	64°42'34.1"	-147°08'39.9"
868428J	H-0.20	FBX Airport	Richardson Hwy				At Grade	64°49'6"	-147°38'59"
868429R	H-1.95	FBX Airport	Lakeview Dr.				At Grade	64°48'10"	-147°40'33"
910293T	H-2.45	FBX Airport	Landfill Access				At Grade	64°48'9"	-147°41'38"
868430K	H-2.60	FBX Airport	Borough Landfill				At Grade	64°48'9"	-147°41'38"
868431S	H-2.70	FBX Airport	Sanduri Rd.				At Grade	64°48'9"	-147°41'35"
868432Y	H-3.05	FBX Airport	South Cushman				At Grade	64°48'9"	-147°41'35"
868473D	H-4.05	FBX Airport	South Lathrop				At Grade	64°48'42"	-147°45'24"
910246K	H-4.52	FBX Airport	FAA/ Mitchell Raceway				At Grade	64°48'42"	-147°45'24"
868474K	H-4.85	FBX Airport	Metro Field				At Grade	64°48'42"	-147°45'24"
868475S	H-4.99	FBX Airport	Peger Rd.				At Grade	64°48'42"	-147°45'24"
910352T	J0.12	Anc Airport	Minnesota Drive				RR Under	61°10'31.7"	-149°54'51.5"
868531W	J0.68	Anc Airport	Northwood Street			Int'l Airport Rd	At Grade	61°10'22.9"	-149°55'39.0"
910248Y	J0.93	Anc Airport	Alaska Landings			Frontage Road	At Grade	61°10'25.0"	-149°56'04.8"
	J0.99	Anc Airport	Malibu Drive				At Grade	61°10'26.2"	-149°56'20.3"
	J01.00	Anc Airport	Greer Tank				At Grade		
868529V	J1.15	Anc Airport	United Builders			Frontage Road	At Grade	61°10'26.4"	-149°56'21.9"
868528N	J1.23	Anc Airport	Jewel Lake Road			Int'l Airport Rd	At Grade	61°10'27.2"	-149°56'36.0"
910249F	J1.42	Anc Airport	Int. Bike Trail				At Grade	61°10'27.3"	-149°56'38.3"
910250A	J1.43	Anc Airport	Int. Airport Road				At Grade	61°10'27.6"	-149°56'55.2"
910251G	J1.55	Anc Airport	West 50th Avenue			Old Int'l Airport Rd	At Grade	61°10'27.5"	-149°57'12.5"
910353A	J2.05	Anc Airport	Aircraft Drive				RR Over		
910354G	J2.55	Anc Airport	Int. Airport Road				RR Over		