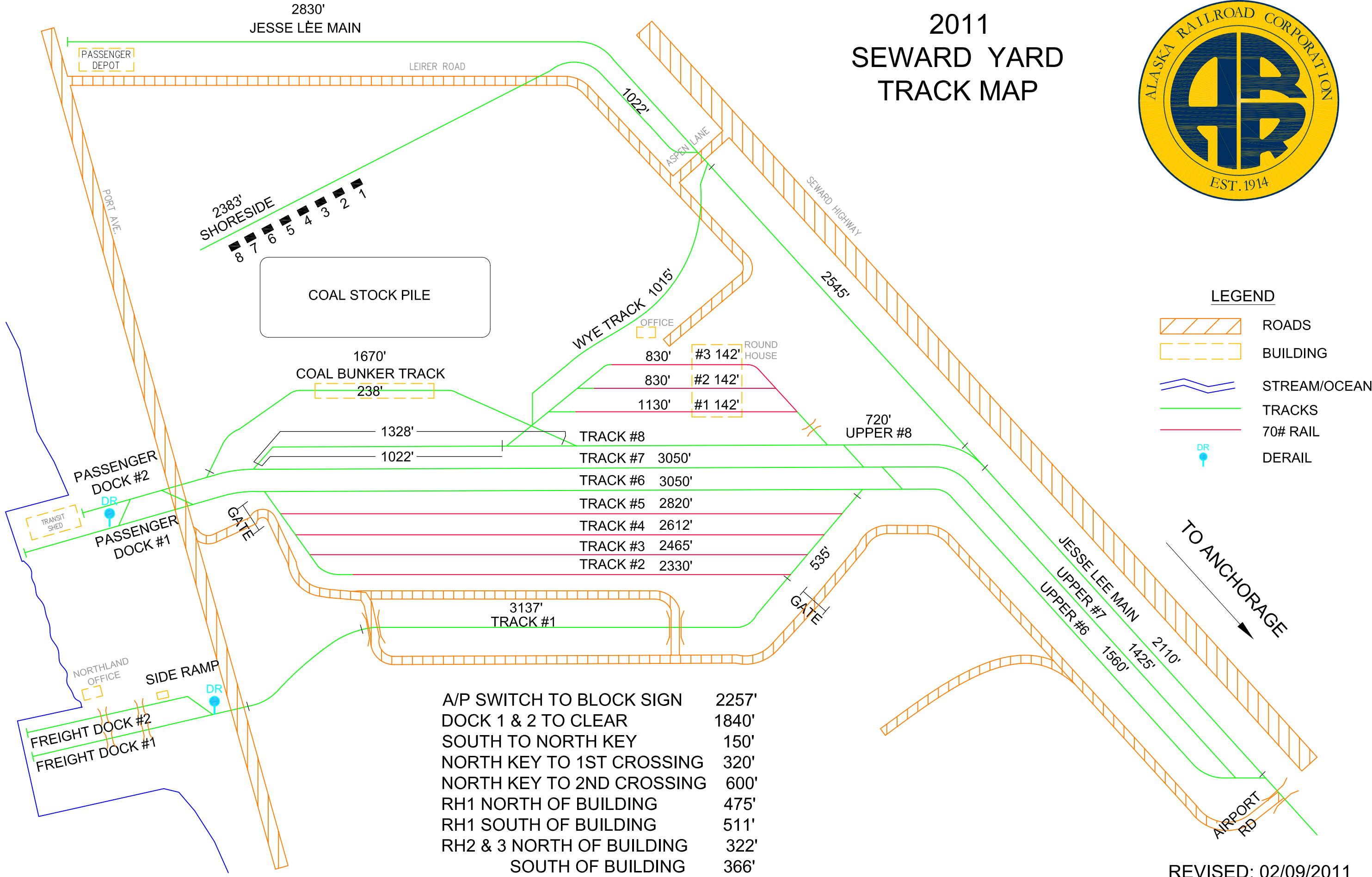








2011 SEWARD YARD TRACK MAP



LEGEND

-  ROADS
-  BUILDING
-  STREAM/OCEAN
-  TRACKS
-  70# RAIL
-  DERAIL

COAL STOCK PILE

1670'
COAL BUNKER TRACK
238'

WYE TRACK 1015'

OFFICE
830' #3 142' ROUND HOUSE
830' #2 142'
1130' #1 142'

TRACK #8
TRACK #7 3050'
TRACK #6 3050'
TRACK #5 2820'
TRACK #4 2612'
TRACK #3 2465'
TRACK #2 2330'

720' UPPER #8

3137'
TRACK #1

535'
GATE

JESSE LEE MAIN
UPPER #7 2110'
UPPER #6 1560'
1425'

TO ANCHORAGE

AIRPORT RD

A/P SWITCH TO BLOCK SIGN	2257'
DOCK 1 & 2 TO CLEAR	1840'
SOUTH TO NORTH KEY	150'
NORTH KEY TO 1ST CROSSING	320'
NORTH KEY TO 2ND CROSSING	600'
RH1 NORTH OF BUILDING	475'
RH1 SOUTH OF BUILDING	511'
RH2 & 3 NORTH OF BUILDING	322'
SOUTH OF BUILDING	366'

REVISED: 02/09/2011