



MAIN

CONTROLLED SIDING - 6776'

TRACK 2 - 5544'

TRACK 3 - 5250'

TRACK 4 - 4628'

TRACK 5 - 4630'

TRACK 5 - 5900' with leads

CL - CL 2081'

CL - POS 1898'

POS - CL 2408'

CL - CL 2384'

LOADING  
TIPPLE

TIPPLE TO EOT - 2293'

GRANITE GRAVEL TRACK - 2570'

Suburban Propane Spur  
791'

SBS Lead  
1196'








Side Ramp

BIRCHWOOD SPUR RD.

MOW  
TENT

R.R. NORTH  
→

2009  
BIRCHWOOD YARD  
TRACK MAP

- LEGEND
-  ROADS
  -  TRACKS
  -  CTC SIGNAL
  -  BRIDGE
  -  CROSSING
  -  FENCE
  -  DERAIL